

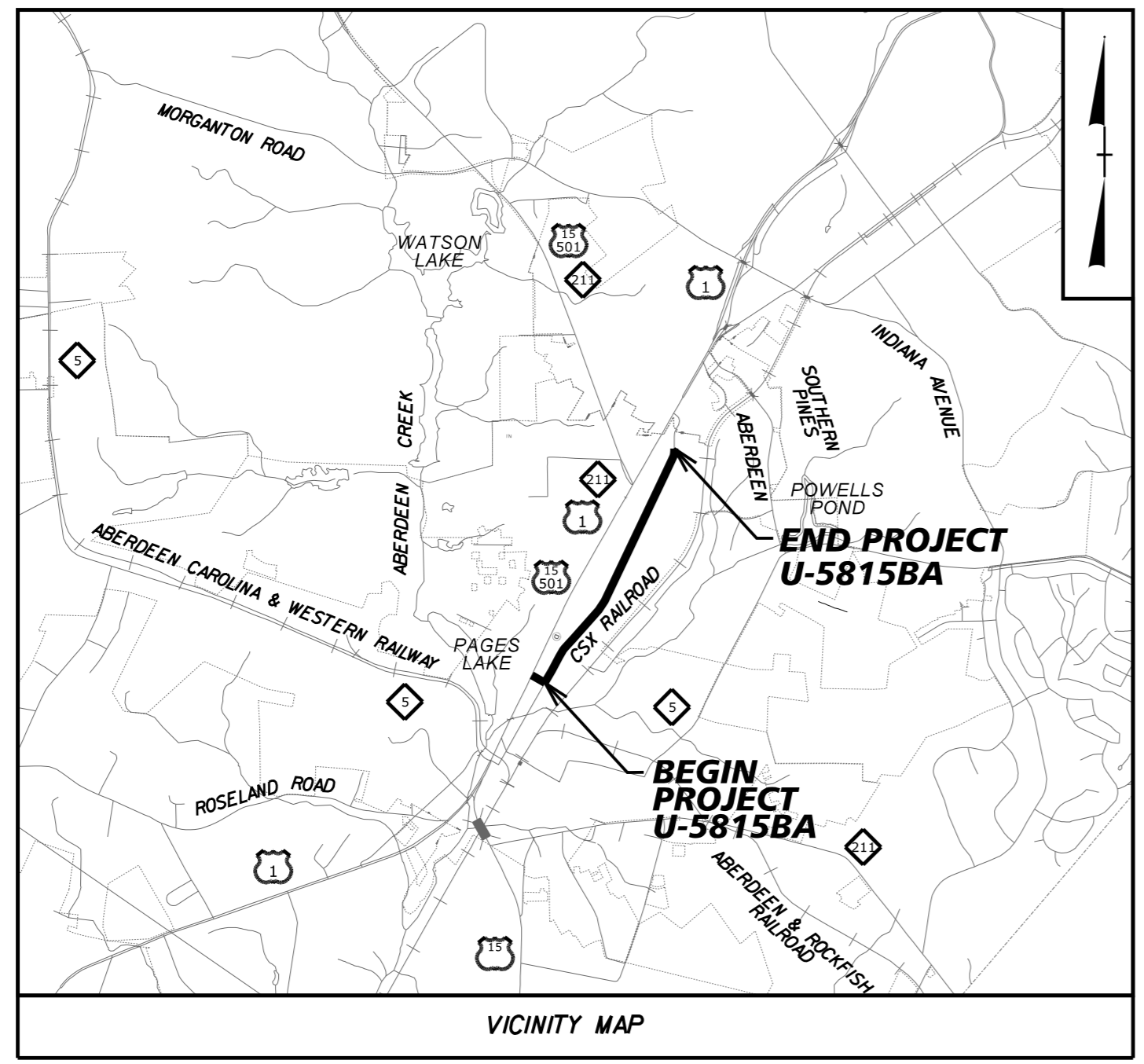
09/08/19

See Sheet 1-A For Index of Sheets
See Sheet 1-B For Conventional Plan Sheet Symbols

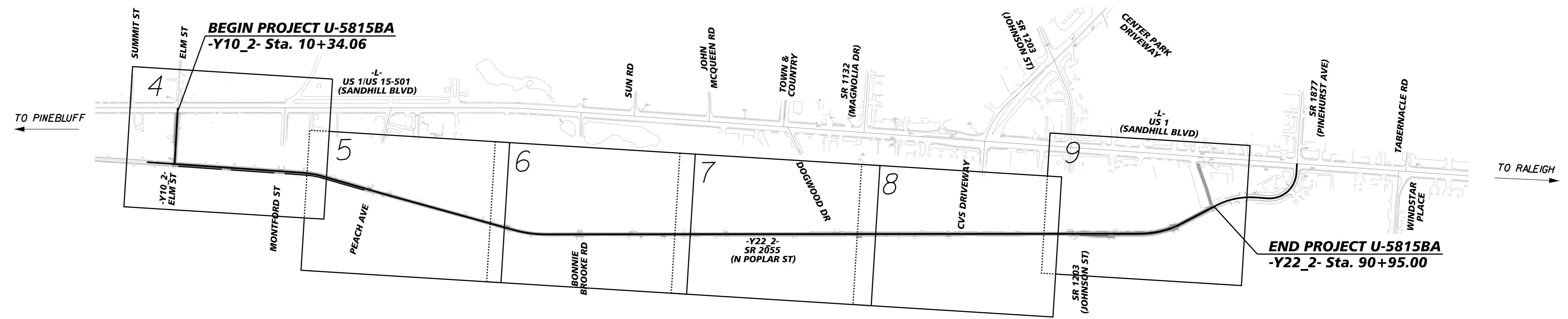

STATE OF NORTH CAROLINA
DIVISION OF HIGHWAYS
MOORE COUNTY

STATE	STATE PROJECT REFERENCE NO.	SHEET NO.	TOTAL SHEETS
N.C.	U-5815BA	1	
STATE PROJ. NO.	F.A. PROJ. NO.	DESCRIPTION	
54041.1.4		P.E. (U-5815BA)	
54041.3.5		CONST. (U-5815BA)	

TIP PROJECT: U-5815BA

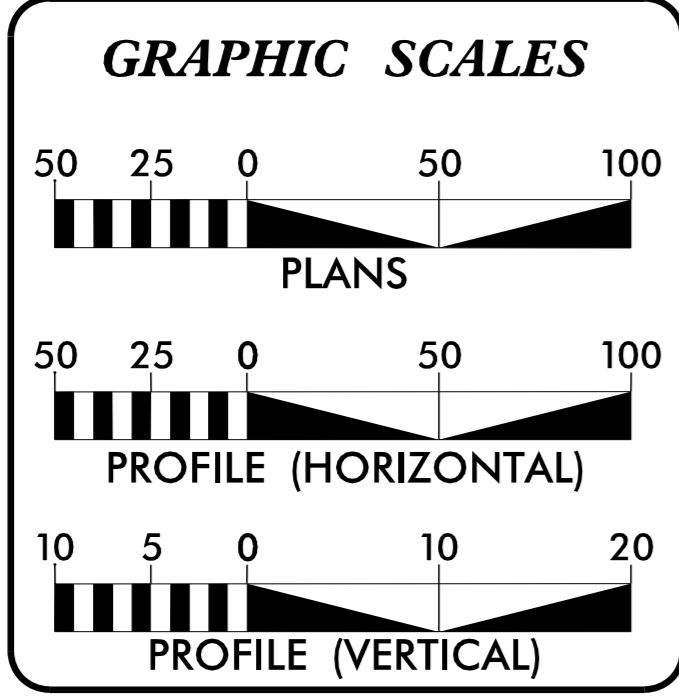


LOCATION: SR 2055 (N POPLAR ST) FROM ELM ST IN ABERDEEN TO 500' NORTH OF BLUES CROSSING LN IN SOUTHERN PINES.
TYPE OF WORK: PAVING AND UTILITY CONSTRUCTION



NCDOT CONTACT: TRAVIS MORGAN, P.E.
DIVISION 8, UTILITY ENGINEER
(910) 773-8030

CONTRACT: C204752



PROJECT LENGTH
LENGTH ROADWAY
TIP PROJECT U-5815BA = 1.453 MILES
TOTAL LENGTH
TIP PROJECT U-5815BA = 1.453 MILES

PLANS PREPARED FOR THE NCDOT BY: **Kimley Horn**

2018 STANDARD SPECIFICATIONS

RIGHT OF WAY DATE: _____

LETTING DATE: July 19, 2022

MATTHEW WEST, PE
PROJECT ENGINEER


SEAN KANE, PE
PROJECT DESIGN ENGINEER

HYDRAULICS ENGINEER

SIGNATURE: _____ P.E.

ROADWAY DESIGN ENGINEER

MATTHEW WEST
SEAL 029876
REGISTERED 7/1/2022
P.E.



6/30/2022