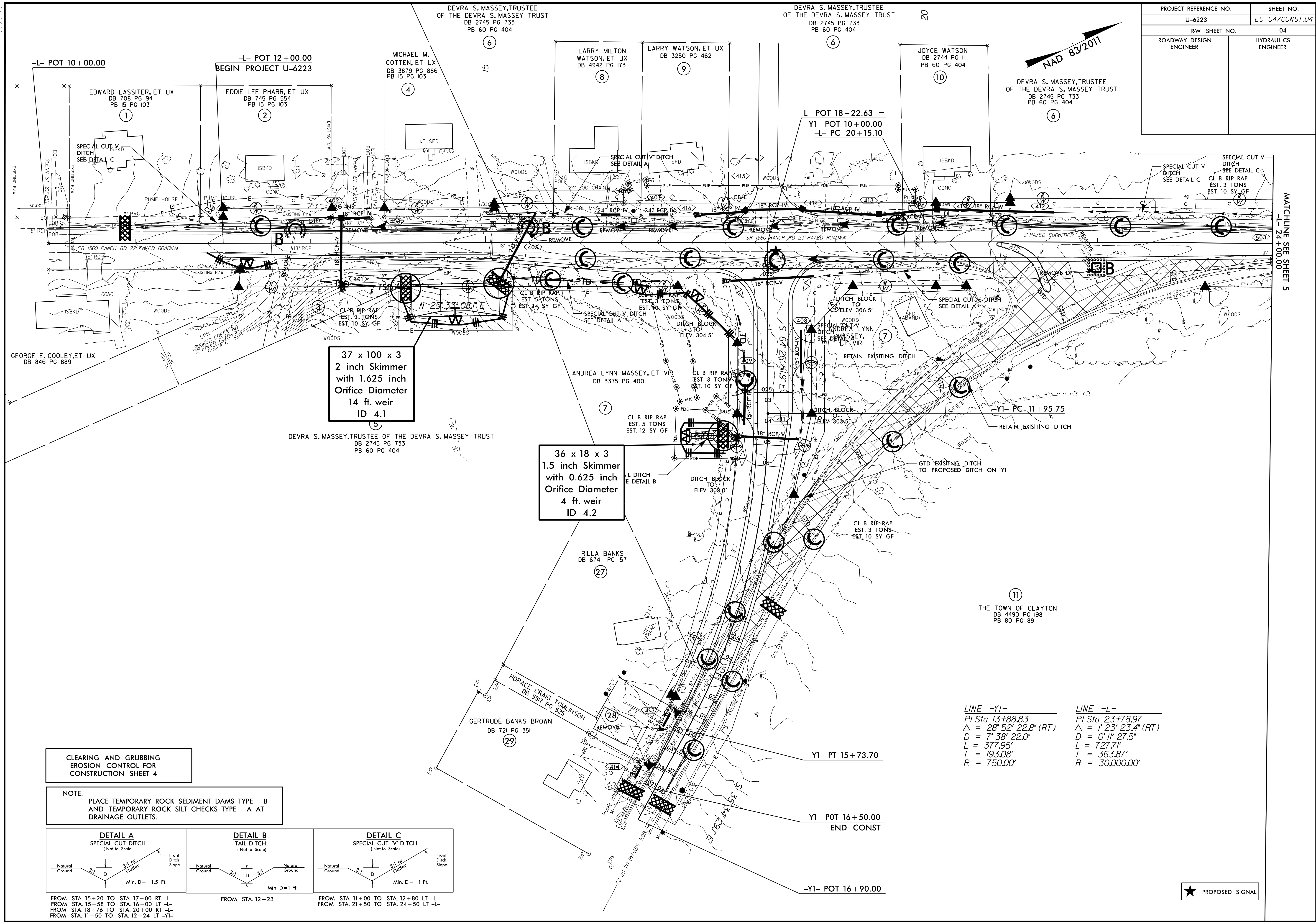


PROJECT REFERENCE NO.	SHEET NO.
U-6223	EC-04/CONST.04
RW SHEET NO.	04
ROADWAY DESIGN ENGINEER	HYDRAULICS ENGINEER



EDWARD LASSITER, ET UX
DB 708 PG 94
PB 15 PG 103

EDDIE LEE PHARR, ET UX
DB 745 PG 554
PB 15 PG 103

MICHAEL M. COTTEN, ET UX
DB 3879 PG 886
PB 15 PG 103

LARRY MILTON WATSON, ET UX
DB 4942 PG 173

LARRY WATSON, ET UX
DB 3250 PG 462

DEVRA S. MASSEY, TRUSTEE OF THE DEVRA S. MASSEY TRUST
DB 2745 PG 733
PB 60 PG 404

DEVRA S. MASSEY, TRUSTEE OF THE DEVRA S. MASSEY TRUST
DB 2745 PG 733
PB 60 PG 404

JOYCE WATSON
DB 2744 PG 11
PB 60 PG 404

DEVRA S. MASSEY, TRUSTEE OF THE DEVRA S. MASSEY TRUST
DB 2745 PG 733
PB 60 PG 404

GEORGE E. COOLEY, ET UX
DB 846 PG 889

ANDREA LYNN MASSEY, ET VIR
DB 3375 PG 400

DEVRA S. MASSEY, TRUSTEE OF THE DEVRA S. MASSEY TRUST
DB 2745 PG 733
PB 60 PG 404

RILLA BANKS
DB 674 PG 157

THE TOWN OF CLAYTON
DB 4490 PG 198
PB 80 PG 89

GERTRUDE BANKS BROWN
DB 721 PG 351

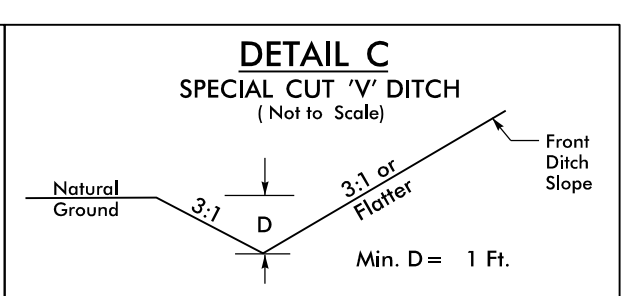
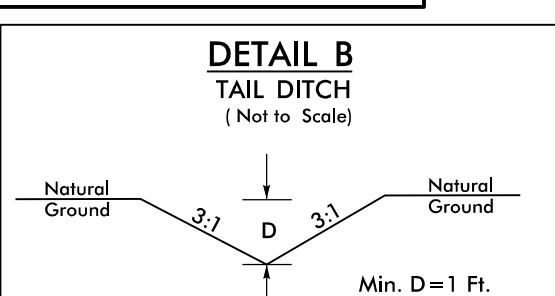
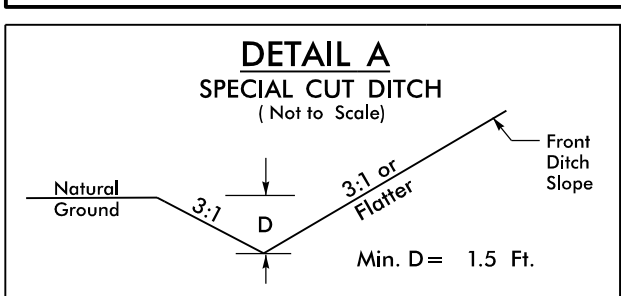
HORACE CRAIG TOMLINSON
DB 5917 PG 525

37 x 100 x 3
2 inch Skimmer
with 1.625 inch
Orifice Diameter
14 ft. weir
ID 4.1

36 x 18 x 3
1.5 inch Skimmer
with 0.625 inch
Orifice Diameter
4 ft. weir
ID 4.2

CLEARING AND GRUBBING
EROSION CONTROL FOR
CONSTRUCTION SHEET 4

NOTE:
PLACE TEMPORARY ROCK SEDIMENT DAMS TYPE - B
AND TEMPORARY ROCK SILT CHECKS TYPE - A AT
DRAINAGE OUTLETS.



FROM STA. 15+20 TO STA. 17+00 RT -L-
FROM STA. 15+58 TO STA. 16+00 LT -L-
FROM STA. 18+76 TO STA. 20+00 RT -L-
FROM STA. 11+50 TO STA. 12+24 LT -Y1-

FROM STA. 12+23

FROM STA. 11+00 TO STA. 12+80 LT -L-
FROM STA. 21+50 TO STA. 24+50 LT -L-

LINE -Y1-
PI Sta 13+88.83
 $\Delta = 28^\circ 52' 22.8''$ (RT)
D = 7' 38" 22.0"
L = 377.95'
T = 193.08'
R = 750.00'

LINE -L-
PI Sta 23+78.97
 $\Delta = 1^\circ 23' 23.4''$ (RT)
D = 0' 11" 27.5"
L = 727.71'
T = 363.87'
R = 30,000.00'

