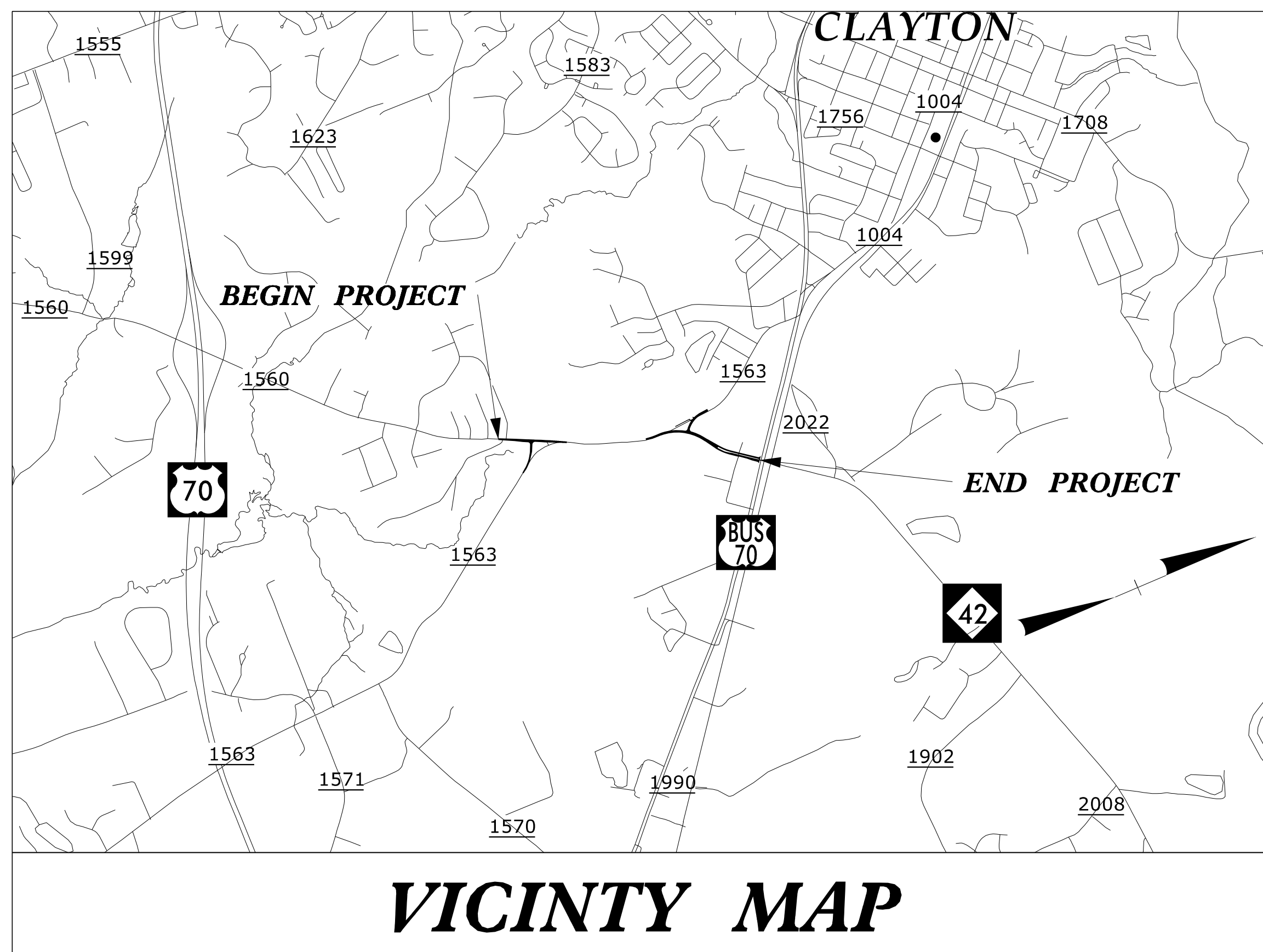
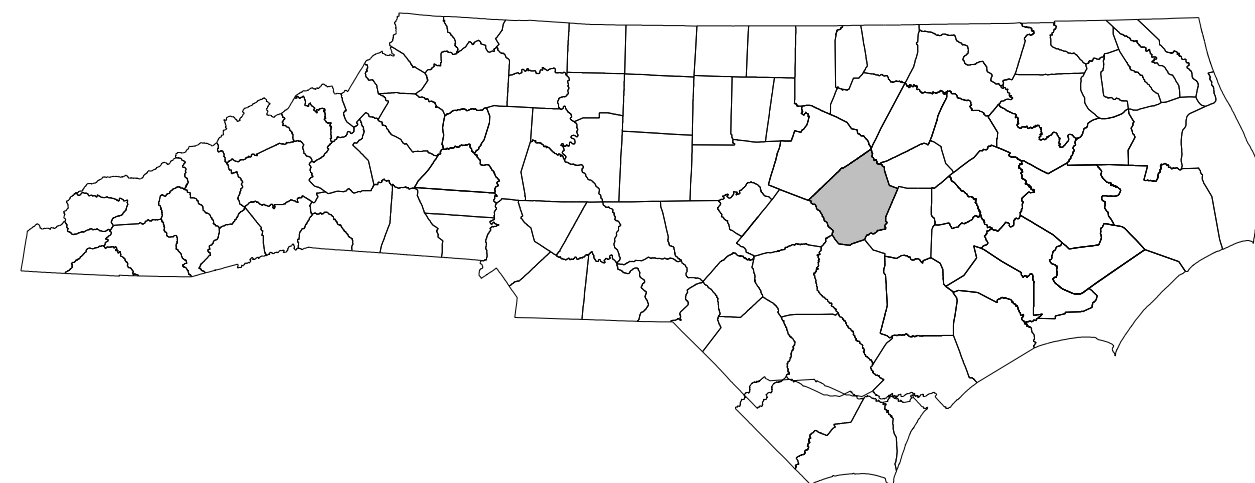


STATE OF NORTH CAROLINA  
DIVISION OF HIGHWAYS

**TRANSPORTATION MANAGEMENT PLAN**

**JOHNSTON COUNTY**



**VICINITY MAP**  
 LOCATION: NEW LOCATION FROM SR 1560 (RANCH ROAD)  
 TO THE US 70 BUS & NC 42 INTERCHANGE  
 TYPE OF WORK: GRADING, DRAINAGE, PAVING, SIGNALS, AND WALLS

**INDEX OF SHEETS**


SHEET NO.	TITLE
TMP-1	TITLE SHEET, VICINITY MAP, AND INDEX OF SHEETS
TMP-1A	LIST OF APPLICABLE ROADWAY STANDARD DRAWINGS AND LEGEND
TMP-1B	TRANSPORTATION OPERATIONS PLAN: (MANAGEMENT STRATEGIES, GENERAL NOTES, AND LOCAL NOTES)
TMP-2	DETOUR
TMP-3 THRU 3A	TEMPORARY TRAFFIC CONTROL PHASING
TMP-4	TEMPORARY TRAFFIC CONTROL AREA 1 PHASE I
TMP-5 THRU 6A	TEMPORARY TRAFFIC CONTROL AREA 2 PHASE I
TMP-7	TEMPORARY TRAFFIC CONTROL AREA 1 PHASE II
TMP-8 AND 9	TEMPORARY TRAFFIC CONTROL AREA 2 PHASE II

SHEET NO.  
TMP-1

**U-6223**

**TIP PROJECT:**

5/18/2022 \\ustfudunv\fps01\Pro\50100098\_SEA-2019-Div-4\Pro\U-6223\TrafficControl\TCP\U-6223\_TC\_TMP\_01.dgn User: BLS82185




PLANS PREPARED FOR THE NCDOT BY:  
**M** MOTT MACDONALD I & E, LLC  
 1101 HAYNES STREET, SUITE 101  
 RALEIGH, NC 27604  
**M** MOTT MACDONALD NC LICENSE NO. F-0669

NCDOT CONTACTS:  
 KEVIN BOWEN, PE  
 PROJECT ENGINEER  
 D.R. ETHRIDGE  
 PROJECT DESIGN ENGINEER



DOCUMENT NOT CONSIDERED FINAL  
UNLESS ALL SIGNATURES COMPLETED

APPROVED:   
 DATE: 5/20/2022

SEAL

