

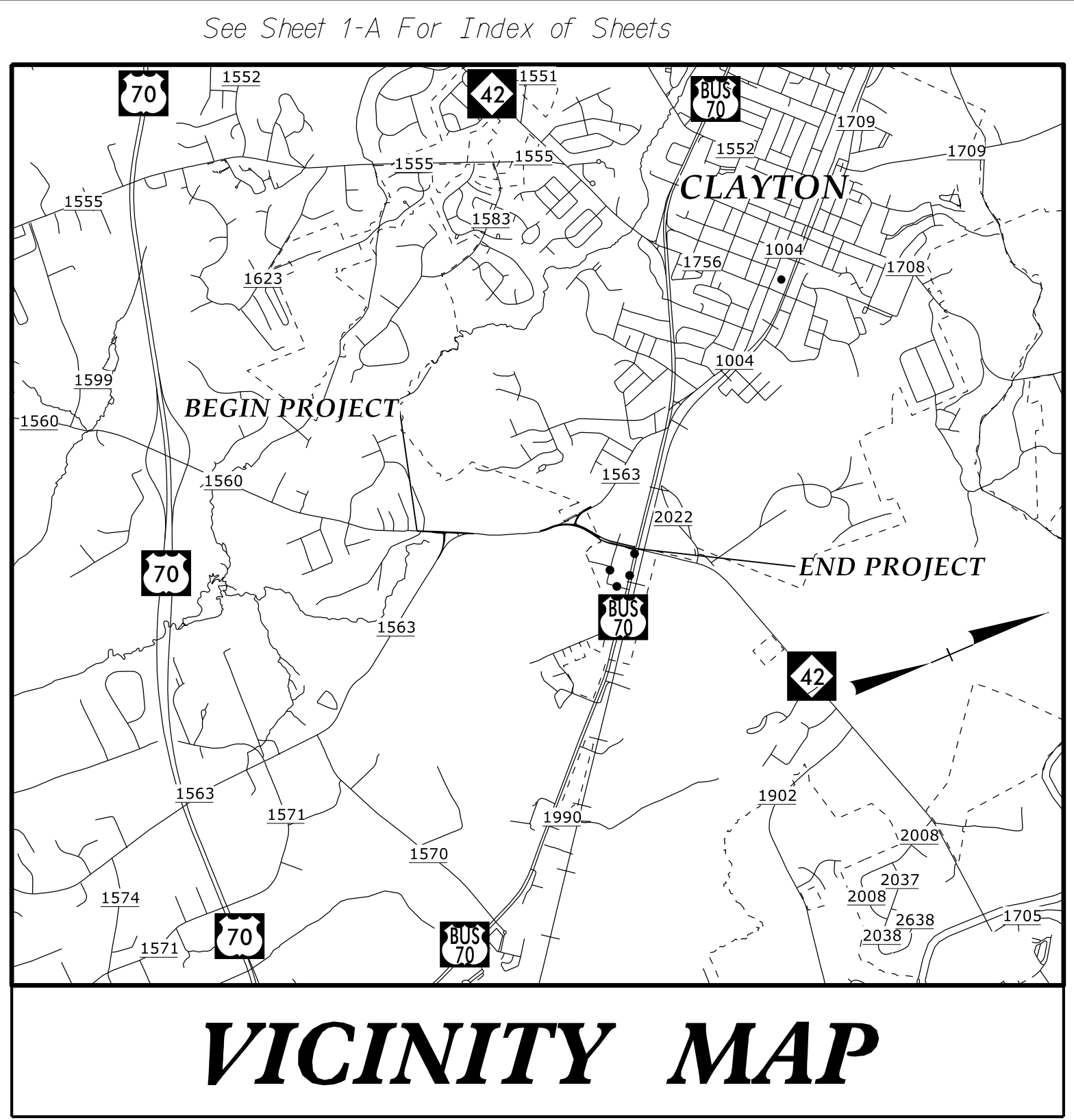
STATE	STATE PROJECT REFERENCE NO.	SHEET NO.	TOTAL SHEETS
N.C.	U-6223	1	
STATE PROJ. NO.	F. A. PROJ. NO.	DESCRIPTION	
49502	NA	PE	
48811.2.1	1560005	RW&UTILITY	
48811.3.1	1560005	CONST.	

STATE OF NORTH CAROLINA
DIVISION OF HIGHWAYS

JOHNSTON COUNTY

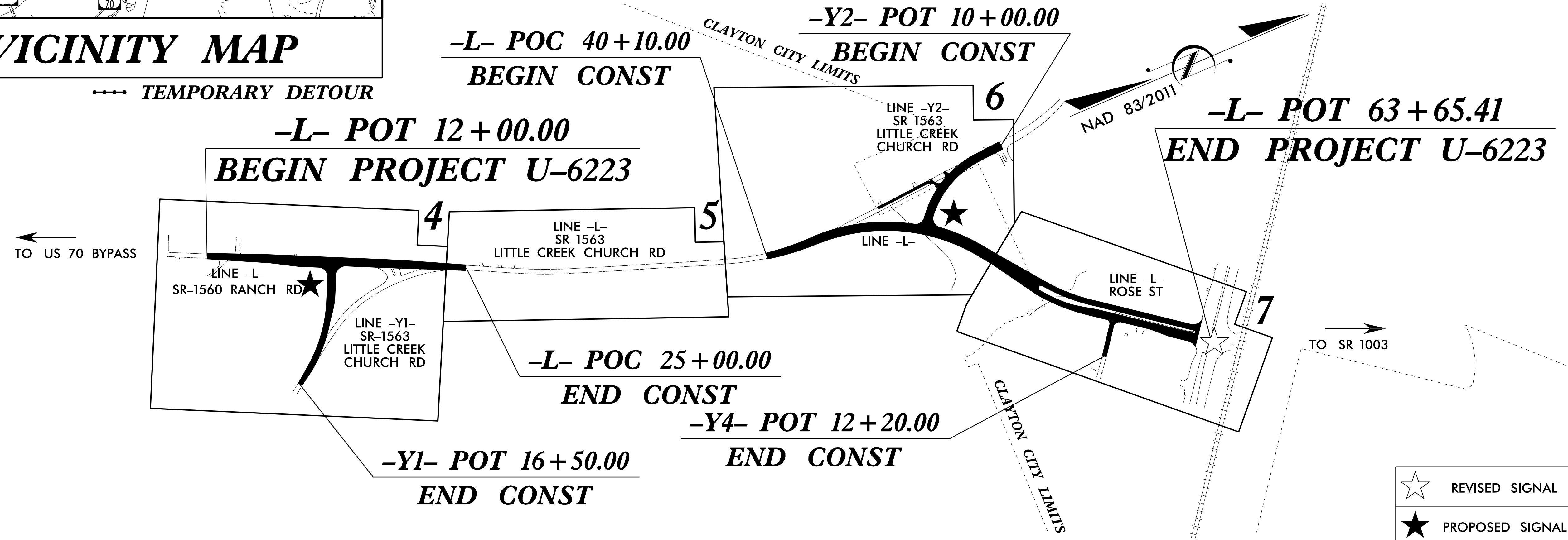
LOCATION: NEW LOCATION FROM SR-1560 (RANCH ROAD)
TO THE US-70 BUS & NC-42 INTERSECTION.

TYPE OF WORK: GRADING, DRAINAGE, PAVING, SIGNALS AND WALLS



VICINITY MAP

--- TEMPORARY DETOUR

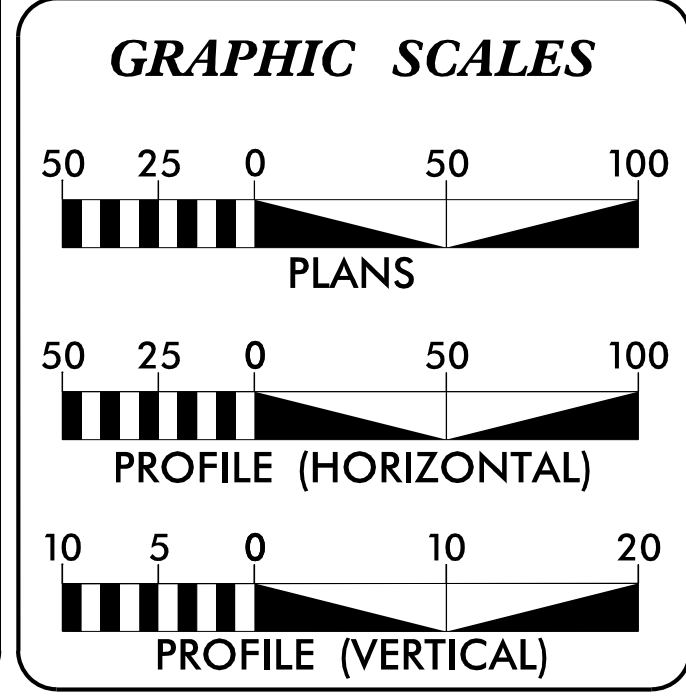


☆ REVISED SIGNAL
★ PROPOSED SIGNAL

DOCUMENT NOT CONSIDERED FINAL
UNLESS ALL SIGNATURES COMPLETED

TIP PROJECT: U-6223

CONTRACT: C204729



DESIGN DATA

ADT 2022 =	6300
ADT 2045 =	25800
K =	9 %
D =	55 %
T =	3 % *
V =	50 MPH
* TTST =	1% DUAL = 2%
FUNCTIONAL CLASS	MINOR ARTERIAL

PROJECT LENGTH

LENGTH ROADWAY TIP PROJECT U-6223 =	0.692 MILES
TOTAL LENGTH TIP PROJECT U-6223 =	0.692 MILES

Prepared in the Office of:
DIVISION OF HIGHWAYS
Division 4 DDC
509 Ward Blvd., Wilson NC, 27895

2018 STANDARD SPECIFICATIONS	
RIGHT OF WAY DATE: MARCH 22, 2021	KEVIN BOWEN, PE PROJECT ENGINEER
LETTING DATE: JULY 19, 2022	D. R. ETHRIDGE PROJECT DESIGN ENGINEER

HYDRAULICS ENGINEER

05/17/2022

DocuSigned by:
William G. Chitt
SIGNATURE:

ROADWAY DESIGN ENGINEER

05/17/2022

DocuSigned by:
Norwood A. Gentry III
SIGNATURE:

