

PLAN
TOP OF CAP

NOTES:

REPAIR LOCATIONS AND ESTIMATE OF QUANTITIES ARE GIVEN WITH THE BEST INFORMATION AVAILABLE. IF ADDITIONAL REPAIRS NOT SHOWN ON THE DRAWINGS ARE DEEMED NECESSARY BY THE INSPECTOR OR ENGINEER, THE CONTRACTOR SHALL NOTE ON THE DRAWINGS THE APPROXIMATE LOCATION AND DESCRIPTION OF THE REPAIRS AND ADJUST THE ACTUAL QUANTITIES ENTERED INTO THE REPAIR QUANTITY TABLE.

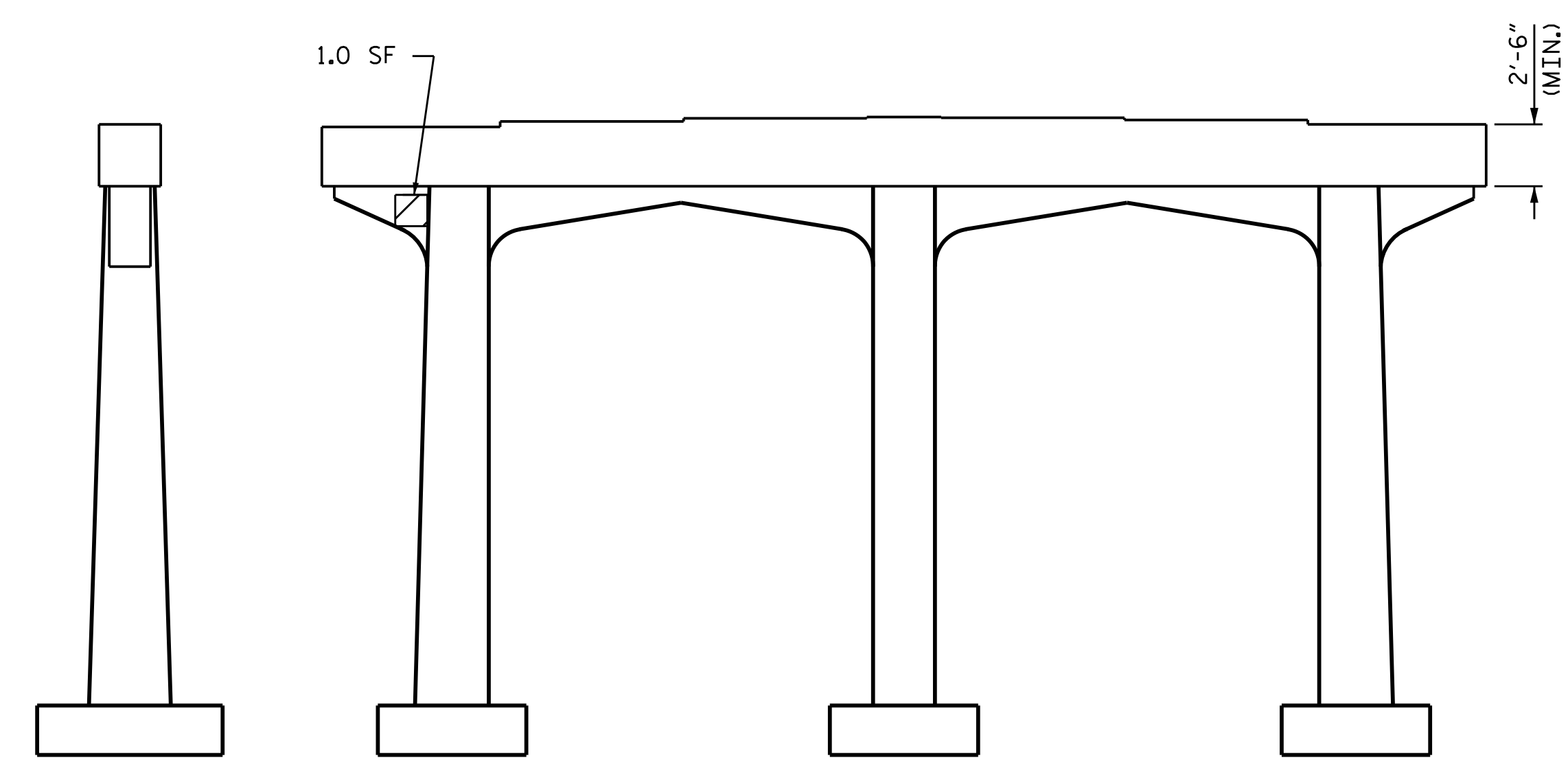
FOR ADDITIONAL NOTES, SEE SHEET 1 OF 4.

- CONCRETE REPAIRS
- SHOTCRETE REPAIRS

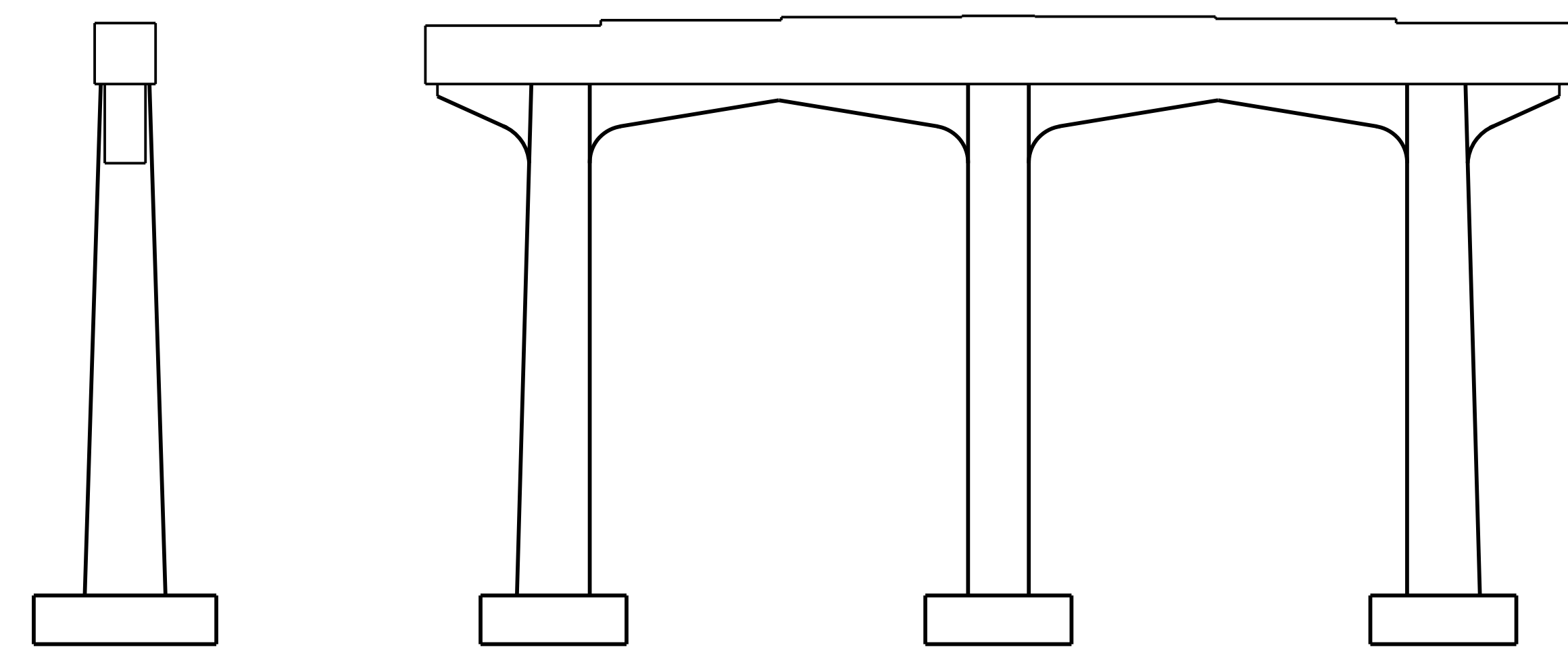
REPAIR QUANTITY TABLE

BENT 2	QUANTITIES			
	ESTIMATE		ACTUAL	
SHOTCRETE REPAIR	AREA SF	VOLUME CF	AREA SF	VOLUME CF
CAP (VERTICAL FACE)	1.0	0.5		
CAP (HORIZONTAL FACE)	0.0	0.0		
COLUMN	0.0	0.0		
CONCRETE REPAIR				
CAP (VERTICAL FACE)	0.0	0.0		
CAP (HORIZONTAL FACE)	0.0	0.0		
COLUMN	0.0	0.0		

VALUES IN CHART REPRESENT ESTIMATED REPAIR TOTALS AFTER REMOVAL OF UNSOUND CONCRETE, MIN. OF 1" BEHIND REBAR AND MIN. 2" CLEARANCE TO SAWCUT. SEE REPAIR DETAILS.



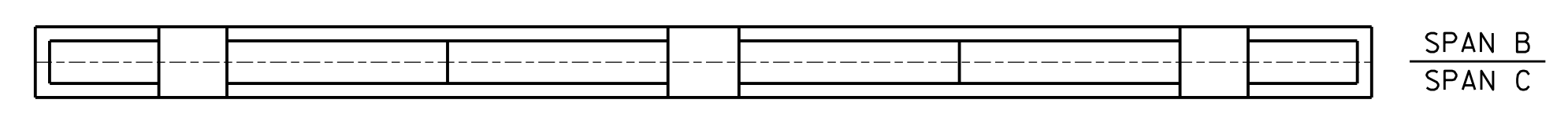
ELEVATION
WEST FACE
(LOOKING EAST)



ELEVATION
EAST FACE
(LOOKING WEST)

END VIEW
NORTH FACE
(LOOKING SOUTH)

END VIEW
SOUTH FACE
(LOOKING NORTH)



PLAN
BOTTOM OF CAP

PROJECT NO. 15BPR.47
NASH COUNTY
 BRIDGE NO. 630039

SHEET 2 OF 4



STATE OF NORTH CAROLINA
 DEPARTMENT OF TRANSPORTATION
 RALEIGH

**SUBSTRUCTURE
 BENT 2**

DRAWN BY : S. T. SANDOR/A. Y. GODFREY DATE : 11/2021
 CHECKED BY : S. WANCE DATE : 03/2022

DOCUMENT NOT CONSIDERED
 FINAL UNLESS ALL
 SIGNATURES COMPLETED

REVISIONS						SHEET NO.
NO.	BY:	DATE:	NO.	BY:	DATE:	
1			3			S3-22
2			4			TOTAL SHEETS 33