

SUMMARY OF QUANTITIES FOR SPAN D


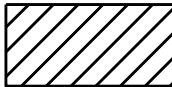

	ESTIMATE	ACTUAL
SCARIFYING BRIDGE DECK	239.5 SY	
HYDRO-DEMOLITION OF BRIDGE DECK	239.5 SY	
CLASS II SURFACE PREPARATION	1.0 SY	
CLASS III SURFACE PREPARATION	0.0 SY	
LATEX MODIFIED CONCRETE OVERLAY	16.7 CY	
PLACING AND FINISHING LATEX MODIFIED CONCRETE OVERLAY	239.5 SY	
GROOVING BRIDGE DECK	1,994.5 SF	
BRIDGE JOINT DEMOLITION	40.3 SF	


QUANTITIES FOR LMC OVERLAY ARE BASED ON OVERLAY DEPTH PLUS AN ADDITIONAL 1/4" TO ACCOUNT FOR IRREGULARITIES IN HYDRO-DEMOLITION/SCARIFICATION PROCESSES.

NOTES:

REPAIR LOCATIONS AND ESTIMATED QUANTITIES ARE GIVEN WITH THE BEST INFORMATION AVAILABLE. IF ADDITIONAL REPAIRS NOT SHOWN IN DRAWINGS ARE DEEMED NECESSARY BY THE ENGINEER, THE ENGINEER SHALL NOTE ON THE DRAWINGS THE APPROXIMATE LOCATIONS AND DESCRIPTION OF THE REPAIRS AND ENTER THE ACTUAL QUANTITIES INTO THE SUMMARY OF QUANTITIES TABLE.

FOR ADDITIONAL NOTES, SEE SHEET 1 OF 5.

-  - SCARIFYING AND HYDRO-DEMOLITION OF BRIDGE DECK FOR LMC OVERLAY
-  - APPROX. AREA CLASS II SURFACE PREPARATION
-  - BRIDGE JOINT DEMOLITION



PLAN OF SPAN D
(SEE SHEET NO. S3-13 FOR SECTION B-B)

PROJECT NO. 15BPR.47
NASH COUNTY
BRIDGE NO. 630039

SHEET 4 OF 5



STATE OF NORTH CAROLINA
DEPARTMENT OF TRANSPORTATION
RALEIGH
SURFACE PREPARATION
SPAN D

DRAWN BY : S. T. SANDOR / A. Y. GODFREY DATE : 01/2022
CHECKED BY : S. WANCE DATE : 03/2022

DOCUMENT NOT CONSIDERED
FINAL UNLESS ALL
SIGNATURES COMPLETED

REVISIONS						SHEET NO.
NO.	BY:	DATE:	NO.	BY:	DATE:	
1			3			S3-7
2			4			TOTAL SHEETS 33