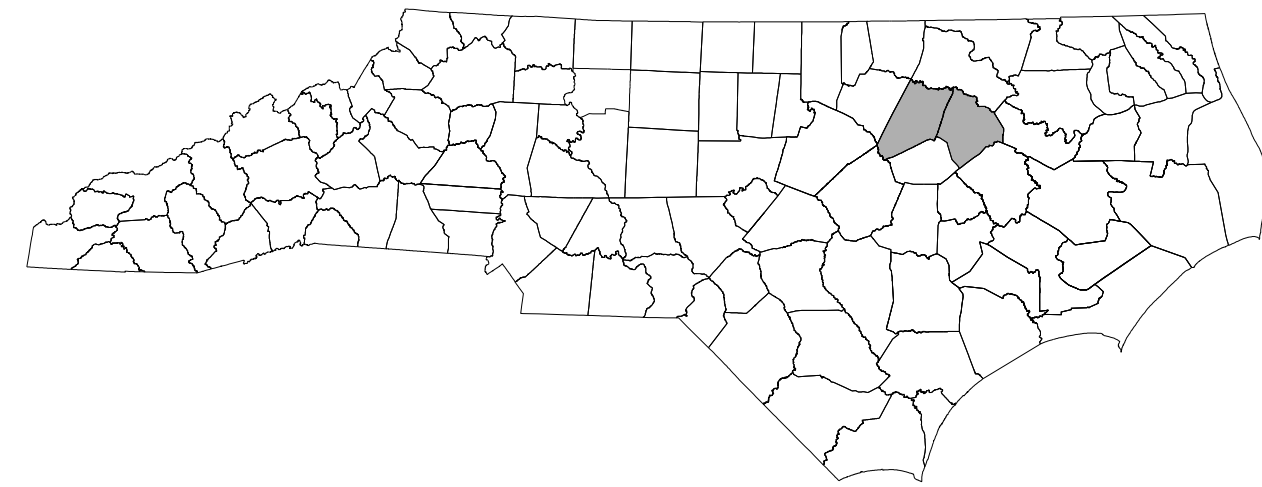
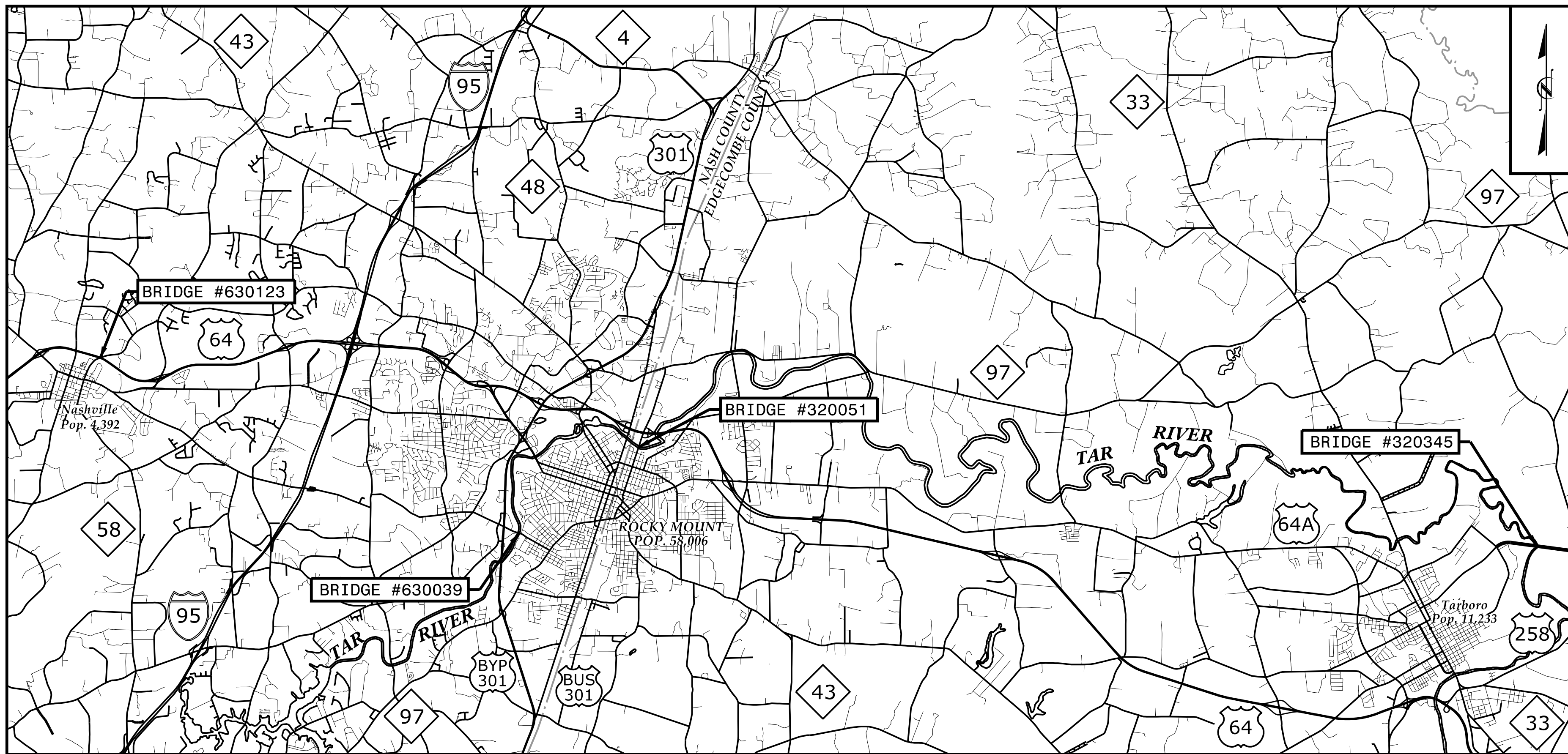


STATE OF NORTH CAROLINA  
DIVISION OF HIGHWAYS


**TRANSPORTATION MANAGEMENT PLAN**  
**EDGECOMBE & NASH COUNTIES**



**LOCATION: BRIDGE #320051 ON NC 97 (ATLANTIC AVE) OVER TAR RIVER**  
**BRIDGE #320345 ON SR 1537 (DANIEL ST) OVER TAR RIVER**  
**BRIDGE #630039 ON SR 1714 (BETHLEHEM RD) OVER TAR RIVER**  
**BRIDGE #630123 ON SR 1670 (FIRST ST) OVER US 64**




PLOT DRIVER: NCDOT.pdf\_color\_eng\_50.plt  
 USER: CHARNDEN  
 FILE: dw:\pwhdr\users\01\HDR\_US\_East\_01\Documents\3322\10003159\10342176\6.0\_CAD\_BIM\6.2\_WIP\TrafficControl\TCP\15BPR.47.TC.TMP01.dgn  
 PENTABLE: NCDOT\_tcp.tbl  
 DATE: 5/27/2022  
 TIME: 10:53:32 AM



**PLANS PREPARED BY:**  
 MIKE RZEPKA, P.E.  
 TRAFFIC CONTROL PROJECT ENGINEER  
 CHRIS HARNDEN  
 TRAFFIC CONTROL DESIGN ENGINEER

**NCDOT CONTACTS:**  
 PROJECT ENGINEER  
 PROJECT DESIGN ENGINEER



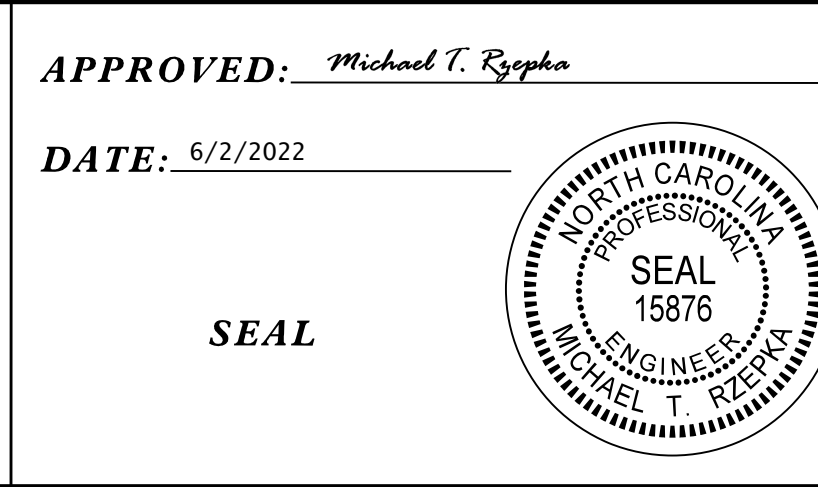
**INDEX OF SHEETS**

SHEET NO.	TITLE
TMP-1	TITLE SHEET, VICINITY MAP, AND INDEX OF SHEETS
TMP-1A	LIST OF APPLICABLE ROADWAY STANDARD DRAWINGS AND LEGEND
TMP-2	TRANSPORTATION OPERATIONS PLAN: (MANAGEMENT STRATEGIES, GENERAL NOTES, AND LOCAL NOTES)
TMP-2A	SPECIAL SIGN DESIGN
TMP-3	BRIDGE #320051 TEMPORARY TRAFFIC CONTROL DETAILS
TMP-4	BRIDGE #320345 TEMPORARY TRAFFIC CONTROL DETAILS
TMP-5 THRU TMP-7	BRIDGE #630039 TEMPORARY TRAFFIC CONTROL DETAILS
TMP-8	BRIDGE #630123 TEMPORARY TRAFFIC CONTROL DETAILS

PLAN PREPARED BY:  
**HDR** HDR Engineering, Inc. of the Carolinas  
 555 Fayetteville St, Suite 900 Raleigh, N.C. 27601  
 N.C.B.E.L.S. License Number: F-0116

**DOCUMENT NOT CONSIDERED FINAL  
 UNLESS ALL SIGNATURES COMPLETED**

APPROVED: *Michael T. Rzepka*  
 DATE: 6/2/2022  
 SEAL



**TIP PROJECT: 15BPR.47**