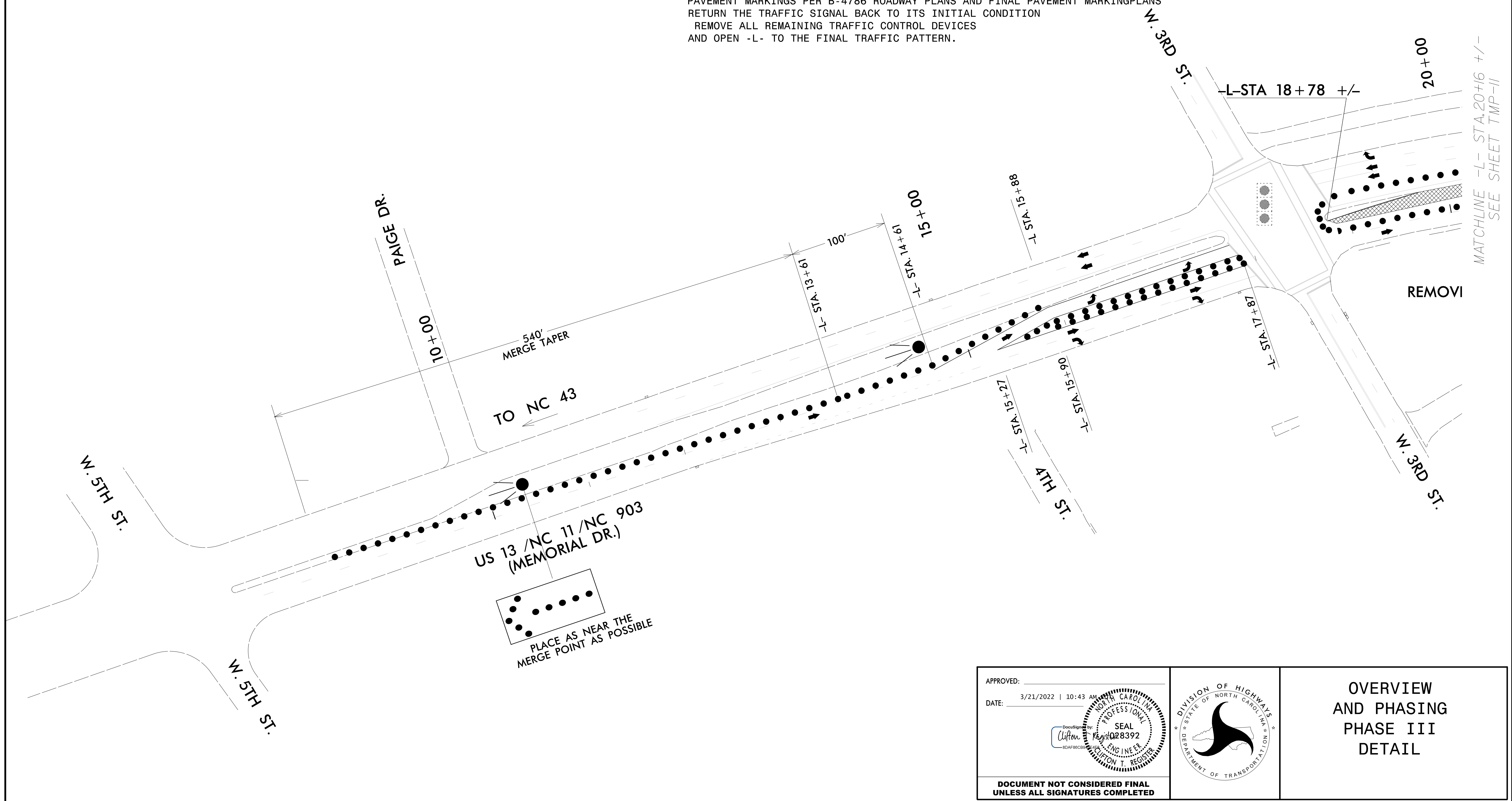




- PHASE III**
- STEP 1:** USING RSD 1101.02, SHEET 3 OF 14 AND TMP-10 THRU TMP 13 REMOVE THE TEMPORARY ROAD CLOSURE FOR NORTHBOUND TRAFFIC AND SHIFT TRAFFIC TO THE OUTSIDE LANES ON US 13 NORTH AND SOUTH BOUND. THIS STEP WILL INVOLVE: REMOVAL OF TEMPORARY ROAD CLOSURE DEVICES & MARKINGS FROM PHASE II, INSTALLATION OF TEMPORARY PAVEMENT MARKINGS SAME PATTERN AS PHASE 1, RELAP EXISTING GUARD RAIL AT -L- STA 24+35 +/- AND -L- STA 30+79 +/-, AND ADJUSTMENT OF SOUTHBOUND MEDIAN GUARDRAIL TO ITS FINAL LOCATION.
- STEP 2:** USING RSD 1101.04, PERFORM THE FINAL GRADING AND DRAINAGE WORK IN THE MEDIAN. USING RSD 1101.02, MILL (1.5") NORTHBOUND PAVEMENT FROM -L- STA. 18+78 +/- TO 22+96 +/- AND -L- STA. 33+21 +/- TO 36+39 +/-.
- STEP 3:** USING RSD 1101.02 SHEET 3 OF 14, PLACE THE FINAL LIFT OF SURFACE COURSE AND FINAL PAVEMENT MARKINGS PER B-4786 ROADWAY PLANS AND FINAL PAVEMENT MARKING PLANS RETURN THE TRAFFIC SIGNAL BACK TO ITS INITIAL CONDITION REMOVE ALL REMAINING TRAFFIC CONTROL DEVICES AND OPEN -L- TO THE FINAL TRAFFIC PATTERN.



APPROVED: _____
 DATE: 3/21/2022 | 10:43 AM

DocuSign by: 

DOCUMENT NOT CONSIDERED FINAL UNLESS ALL SIGNATURES COMPLETED



**OVERVIEW
 AND PHASING
 PHASE III
 DETAIL**