

09/06/99

TIP PROJECT: B-4786

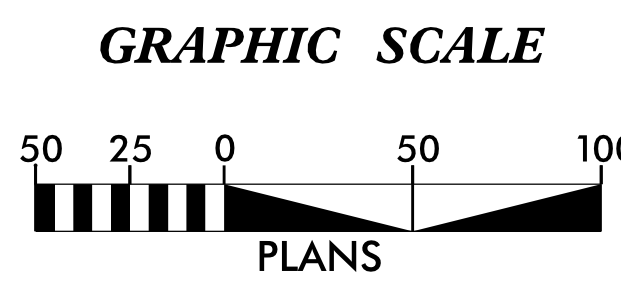
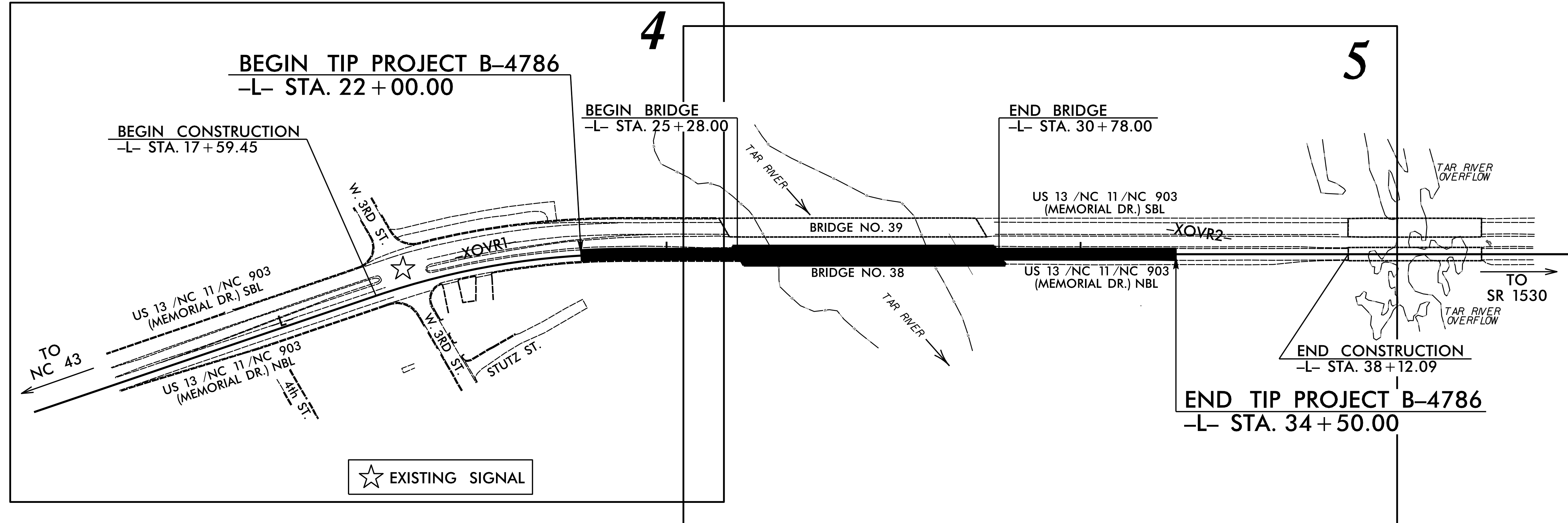

STATE	STATE PROJECT REFERENCE NO.	SHEET NO.	TOTAL SHEETS
N.C.	B-4786	RW01	XX

STATE OF NORTH CAROLINA
DIVISION OF HIGHWAYS

SURVEY CONTROL, EXISTING CENTERLINES,
RIGHT OF WAY, EASEMENTS AND PROPERTY TIES

PITT COUNTY

LOCATION: REPLACE BRIDGE NO. 38 OVER THE TAR RIVER
ON US 13 IN GREENVILLE



DATUM DESCRIPTION

THE LOCALIZED COORDINATE SYSTEM DEVELOPED FOR THIS PROJECT IS BASED ON THE STATE PLANE COORDINATES ESTABLISHED BY NCDOT FOR MONUMENT "B4786-1" WITH NAD 83/NA 2011 STATE PLANE GRID COORDINATES OF NORTHING: 684902.938(ft) EASTING: 2479208.341(ft) ELEVATION: 24.030(ft) THE AVERAGE COMBINED GRID FACTOR USED ON THIS PROJECT (GROUND TO GRID) IS: 0.999897787 THE N.C. LAMBERT GRID BEARING AND LOCALIZED HORIZONTAL GRID DISTANCE FROM "B4786-1" TO -L- STATION 22+00.00 IS S 34-27'46.6" W 1904.25(ft) ALL LINEAR DIMENSIONS ARE LOCALIZED HORIZONTAL DISTANCES VERTICAL DATUM USED IS NAVD 88

Prepared in the Office of:


DIV.2 LOCATION & SURVEYS

2018 STANDARD SPECIFICATIONS

RIGHT OF WAY DATE:
04/16/2020


LETTING DATE:
05/18/2021

PROFESSIONAL LAND SURVEYOR



Decided by:
R.J. Reigner
SIGNATURE

6/15/2020
Date:



\$\$\$\$\$ SYSTEM \$\$\$\$\$\$
\$\$\$\$\$ DDN \$\$\$\$\$\$
\$\$\$\$\$ USERNAME \$\$\$\$\$\$