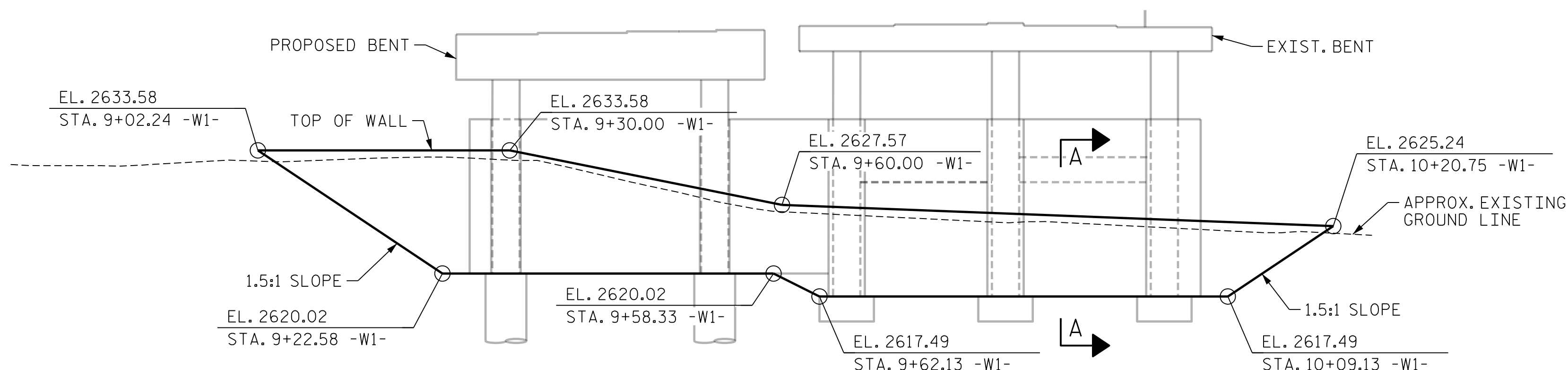
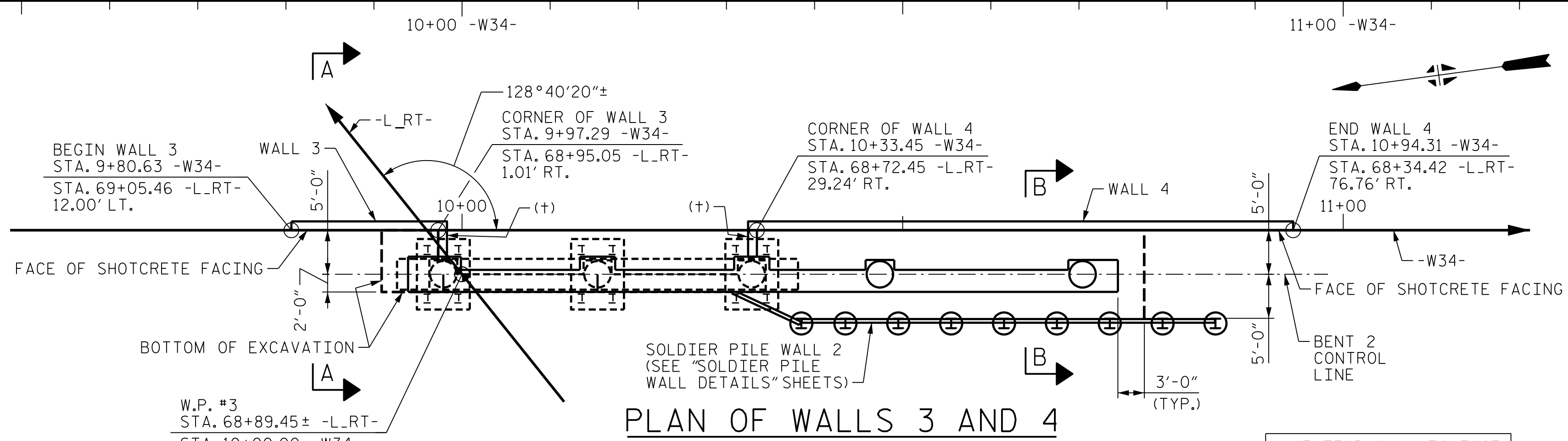


PLAN OF WALL 1

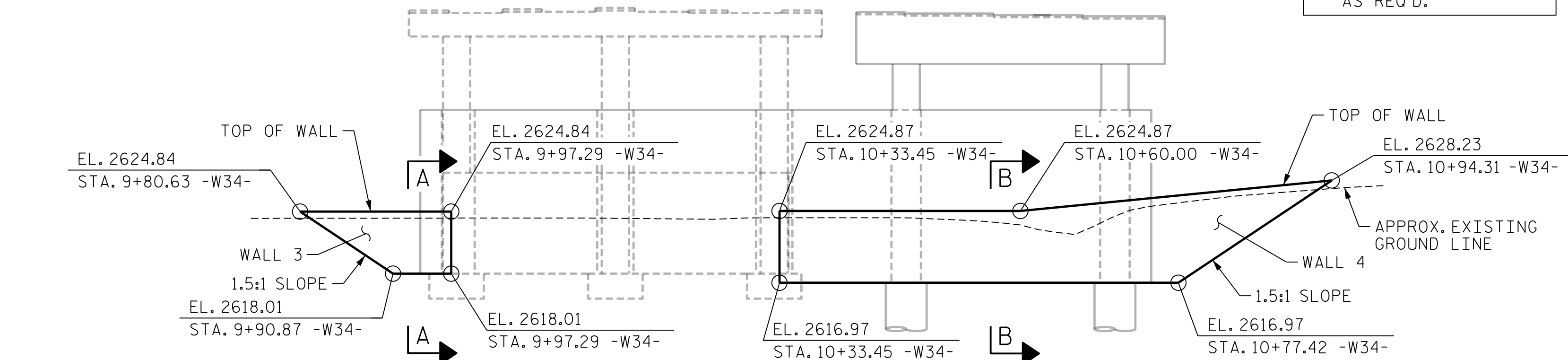


ELEVATION OF WALL 1

SURFACE AREA = 1052 SQ. FT



PLAN OF WALLS 3 AND 4



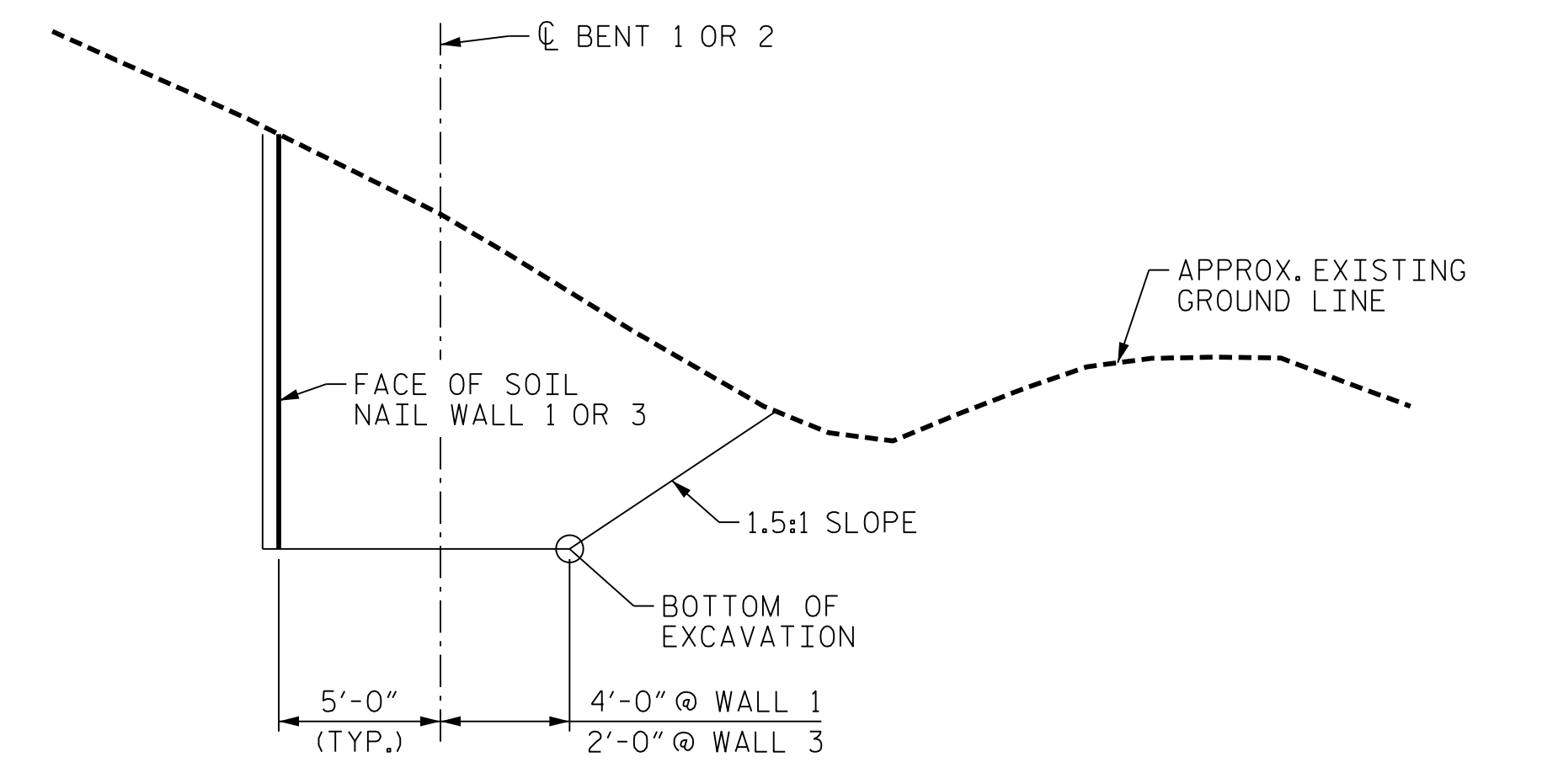
ELEVATION OF WALLS 3 AND 4

WALL 3 SURFACE AREA = 79 SQ. FT
WALL 4 SURFACE AREA = 444 SQ. FT

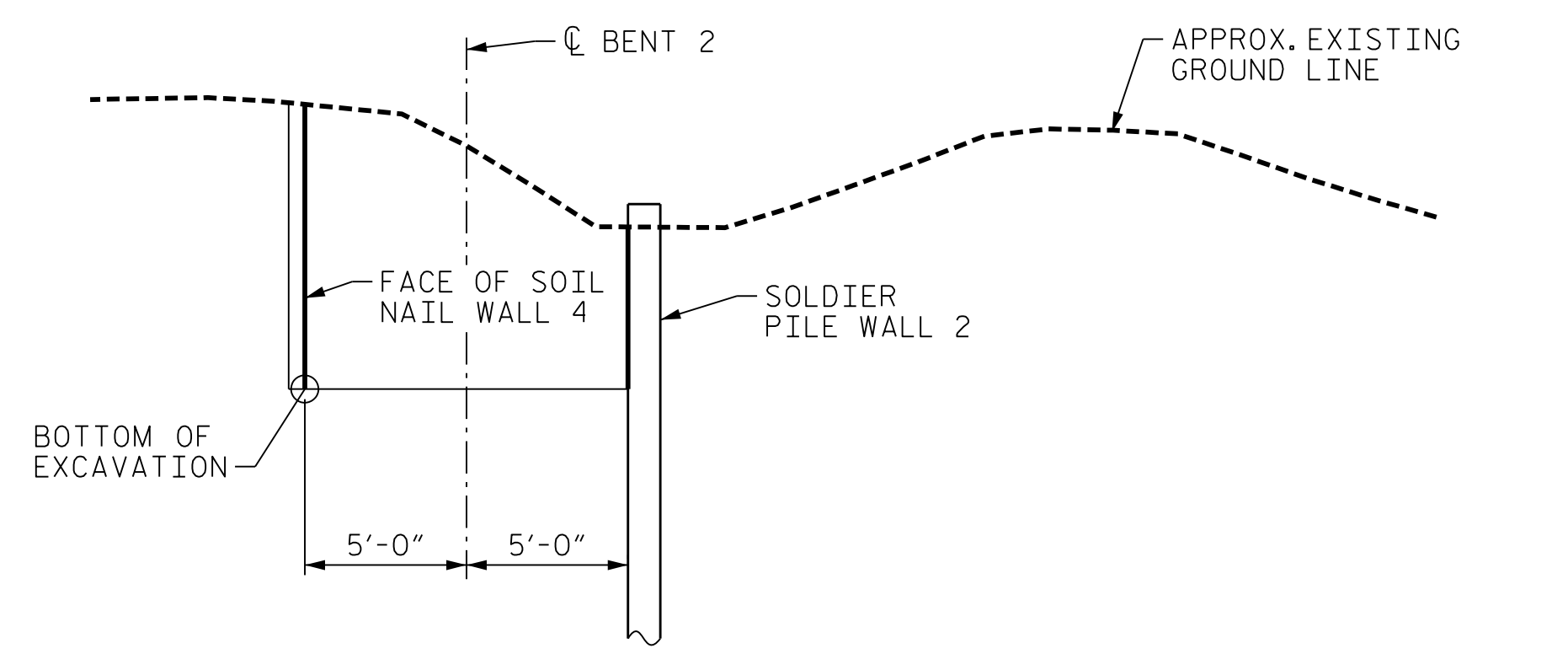
NOTES

GRADE DATA, ELEVATIONS, DIMENSIONS, AND STATIONS WERE DETERMINED USING THE BEST INFORMATION AVAILABLE AND ARE PROVIDED FOR INFORMATION ONLY. THE CONTRACTOR SHALL SURVEY THE EXISTING STRUCTURE AND NOTIFY THE ENGINEER IN WRITING OF ANY DISCREPANCIES PRIOR TO ORDERING MATERIALS.

SEE "SOIL NAIL WALL DETAILS" SHEET 2 OF 2 FOR NOTES AND DETAILS.



SECTION A-A



SECTION B-B

PROJECT NO. B-3186/B-5898
HAYWOOD COUNTY
STATION: 68+65.75± -L-RT-

SHEET 1 OF 2



Eric Nolting 1/25/2022

STATE OF NORTH CAROLINA
DEPARTMENT OF TRANSPORTATION
RALEIGH

TEMPORARY SHORING
SOIL NAIL
WALL DETAILS

| REVISIONS | | | | | |
|-----------|-----|-------|-----|-----|-------|
| NO. | BY: | DATE: | NO. | BY: | DATE: |
| 1 | -- | -- | 3 | -- | -- |
| 2 | -- | -- | 4 | -- | -- |

SHEET NO. SO3R-58
TOTAL SHEETS 61



DOCUMENT NOT CONSIDERED FINAL
UNLESS ALL SIGNATURES COMPLETED

PLOT DRIVER: NCDOT_STRUCTURES_DEFAULT_PLOTTER.plt
 PENTABLE: NCDOT_STRUCTURES_DEFAULT_PEN.tbl
 USER: PETERSON
 DATE: 1/24/2022
 TIME: 2:48:13 PM
 FILE: ...\\404.285.B5898B3186.SMU.RW.058.430107.dgn

| | | | |
|----------------------------|--------------------|----------------------------|--------------------|
| DES BY: <u>E. NOLTING</u> | DATE: <u>09/21</u> | DWG BY: <u>B. PETERSON</u> | DATE: <u>09/21</u> |
| DES CHK: <u>F. CORDOVA</u> | DATE: <u>09/21</u> | CHK BY: <u>F. CORDOVA</u> | DATE: <u>09/21</u> |