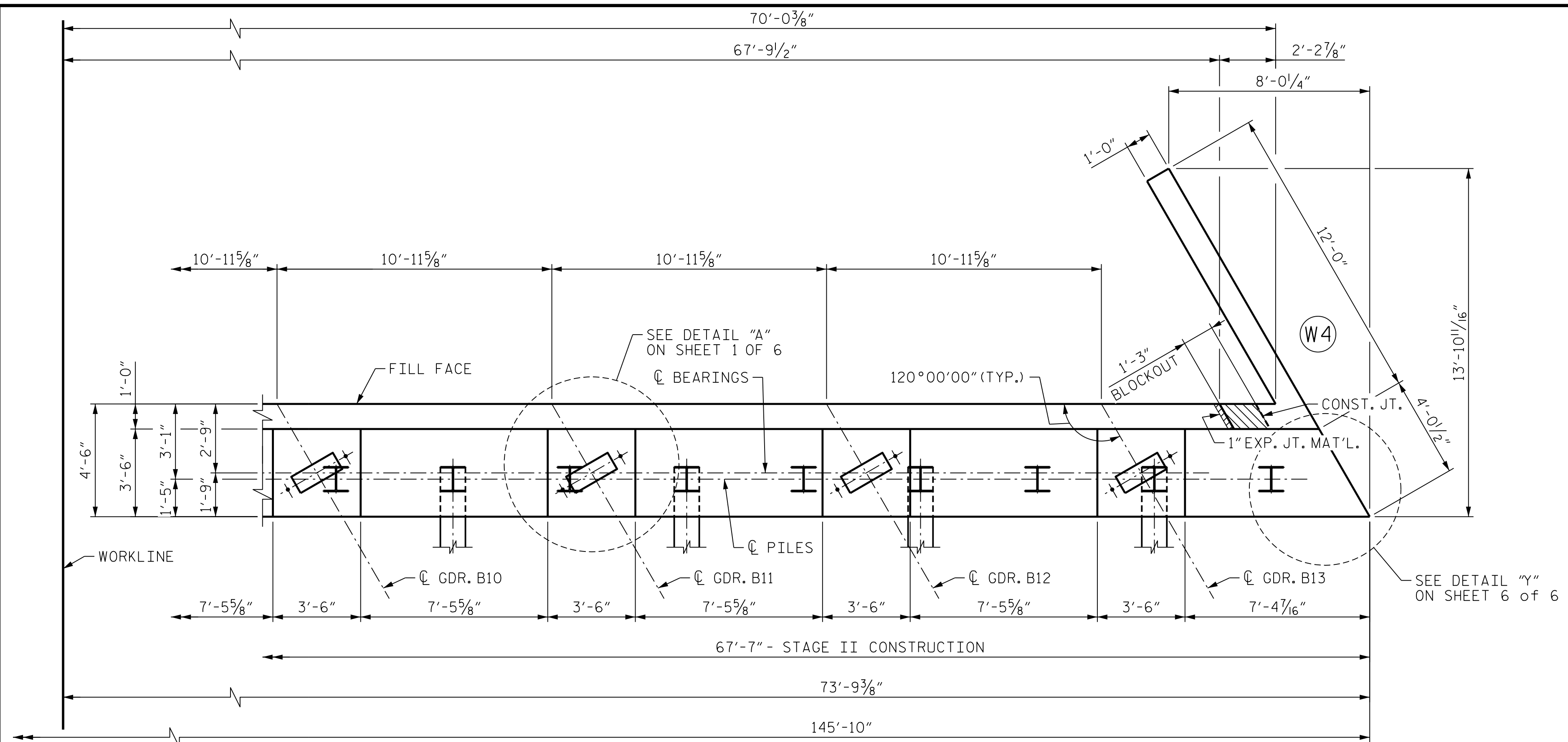
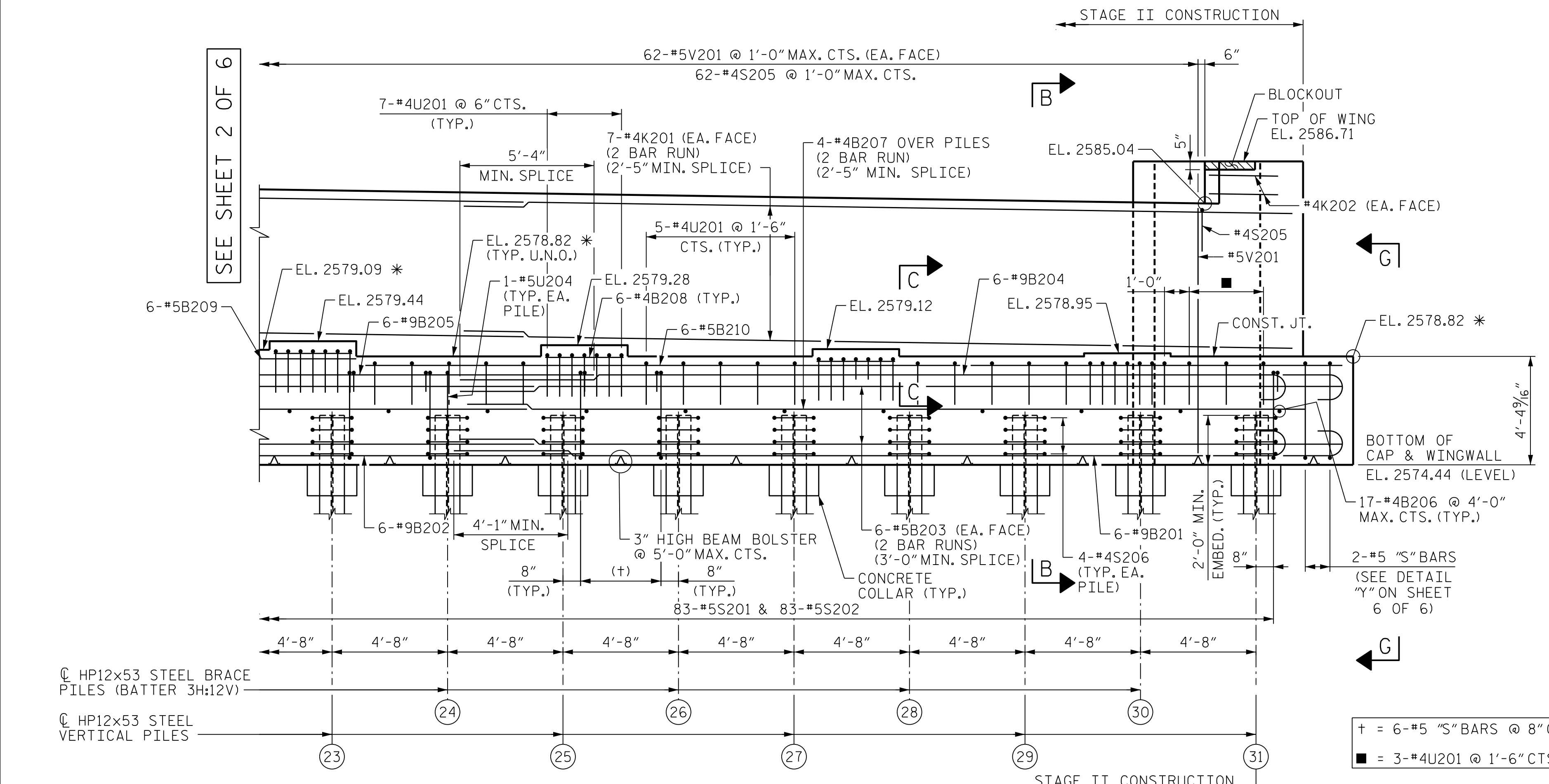


NOTES
 FOR VIEW G-G, SEE "SUBSTRUCTURE END BENT 2 SECTIONS AND DETAILS" SHEET 5 OF 6



PARTIAL PLAN



PARTIAL ELEVATION

* FOR LOCATION OF ELEVATION BETWEEN BRIDGE SEAT BUILDUP, SEE "SUBSTRUCTURE END BENT 2 SECTIONS AND DETAILS" SHEET 5 OF 6.

PROJECT NO. B-3186/B-5898
HAYWOOD COUNTY
 STATION: 42+71.13 -L-

SHEET 3 OF 6

STATE OF NORTH CAROLINA
 DEPARTMENT OF TRANSPORTATION
 RALEIGH

**SUBSTRUCTURE
 END BENT 2
 PLAN AND ELEVATION
 STAGE 2**

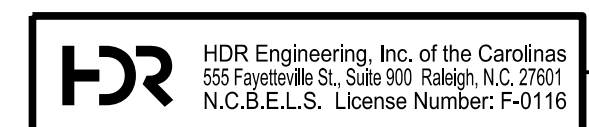


1/25/2022

REVISIONS						SHEET NO. 501-50
NO.	BY:	DATE:	NO.	BY:	DATE:	
1	--	--	3	--	--	TOTAL SHEETS 59
2	--	--	4	--	--	

PLOT DRIVER: NCDOT STRUCTURES DEFAULT PLOTTER.plt
 USER: PETERSON DATE: 1/25/2022 TIME: 8:34:05 AM
 FILE: ... \401_245_B5898B3186_SMU_E2_050_430168.dgn

DES BY: <u>K. DICKENS</u>	DATE: <u>06/21</u>	DWG BY: <u>B. PETERSON</u>	DATE: <u>06/21</u>
DES CHK: <u>L. GUALTIERI</u>	DATE: <u>06/21</u>	CHK BY: <u>K. DICKENS</u>	DATE: <u>07/21</u>



**DOCUMENT NOT CONSIDERED FINAL
 UNLESS ALL SIGNATURES COMPLETED**