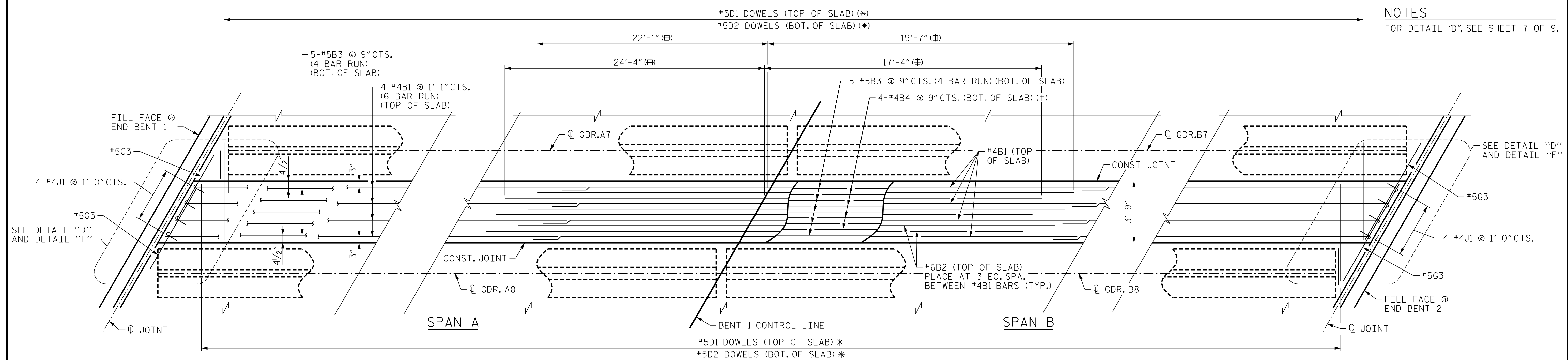
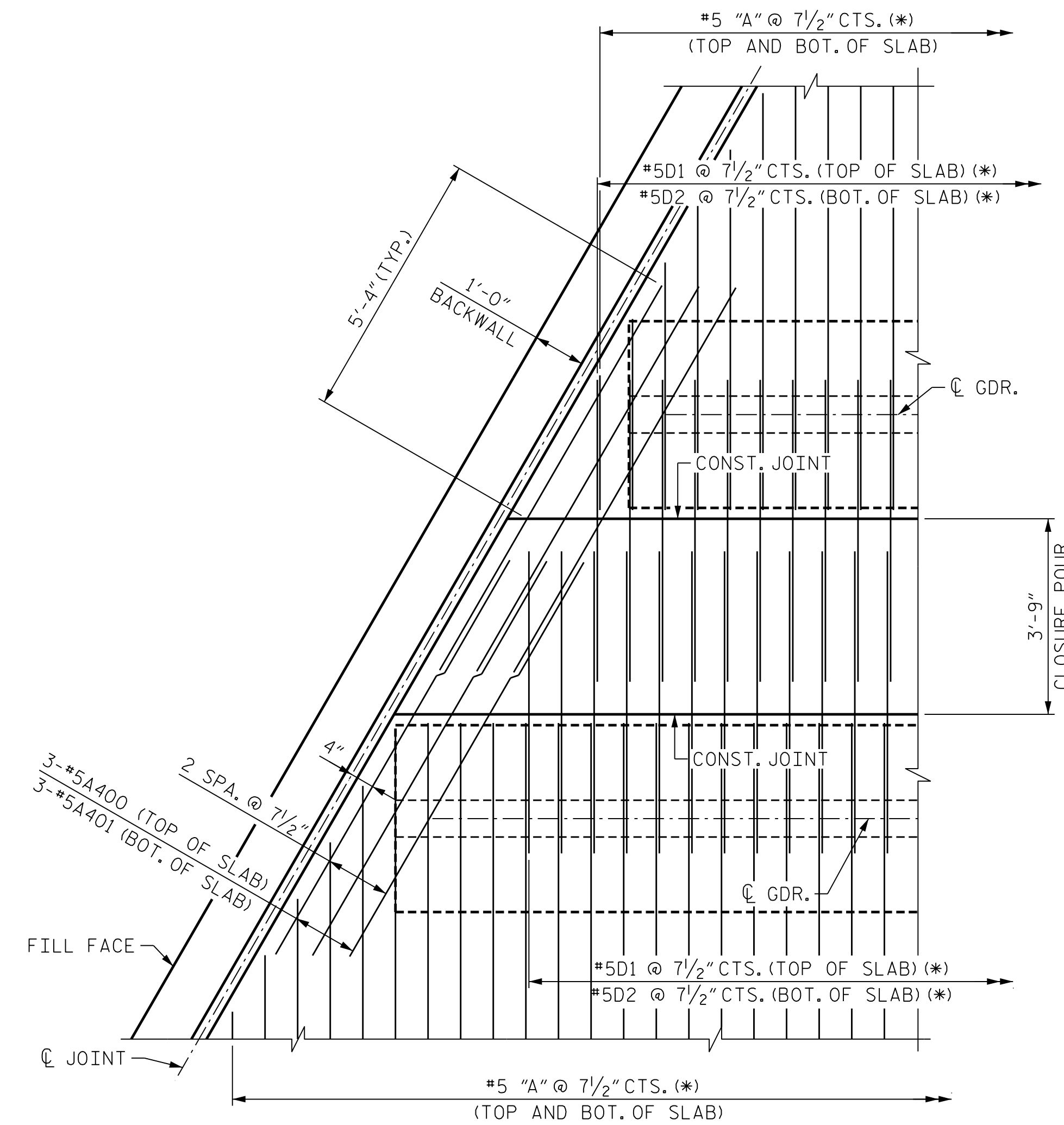


**NOTES**  
FOR DETAIL "D", SEE SHEET 7 OF 9.



**PLAN OF CLOSURE POUR**  
(\*"A" BARS AND END BENT DIAPHRAGM REINFORCING NOT SHOWN FOR CLARITY)

\* SEE SHEETS 1-6 OF 9 FOR PLACEMENT  
 # STAGGER 2-#6B2 BARS AS SHOWN IN EACH SPACE BETWEEN #4B1 BARS IN TOP OF SLAB  
 † SEE "SUPERSTRUCTURE PLAN OF SPANS" SHEETS 2 AND 5 OF 9 FOR LIMITS OF #4B4 BARS IN BOTTOM OF SLAB




**DETAIL "F"**  
(END BENT 1 SHOWN, END BENT 2 SIMILAR)  
(\*"B" BARS AND END BENT DIAPHRAGM REINFORCING NOT SHOWN FOR CLARITY)

PROJECT NO. B-3186/B-5898  
HAYWOOD COUNTY  
 STATION: 42+71.13 -L-  
 SHEET 8 OF 9

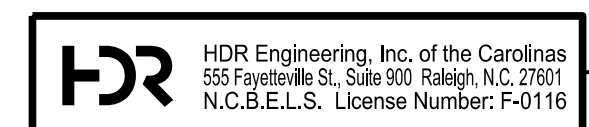
STATE OF NORTH CAROLINA  
 DEPARTMENT OF TRANSPORTATION  
 RALEIGH

**SUPERSTRUCTURE PLAN OF SPANS  
 DETAILS**



1/25/2022

DES BY: H. ABU NIMEH	DATE: 05/21	DWG BY: H. ABU NIMEH	DATE: 05/21
DES CHK: K. DICKENS	DATE: 05/21	CHK BY: K. DICKENS	DATE: 07/21



DOCUMENT NOT CONSIDERED FINAL  
 UNLESS ALL SIGNATURES COMPLETED

REVISIONS						SHEET NO. SOI-18
NO.	BY:	DATE:	NO.	BY:	DATE:	
1	--	--	3	--	--	TOTAL SHEETS 59
2	--	--	4	--	--	

PLOT DRIVER: NCDOT\_STRUCTURE\_DEFAULT\_PLOTTER.plt PENTABLE: NCDOT\_STRUCTURE\_DEFAULT\_PEN.tbl  
 USER: PPEPERSO DATE: 1/25/2022 TIME: 8:28:36 AM  
 FILE: ... \401\_085\_B5898B3186\_SMU\_S1\_018\_430168.dgn