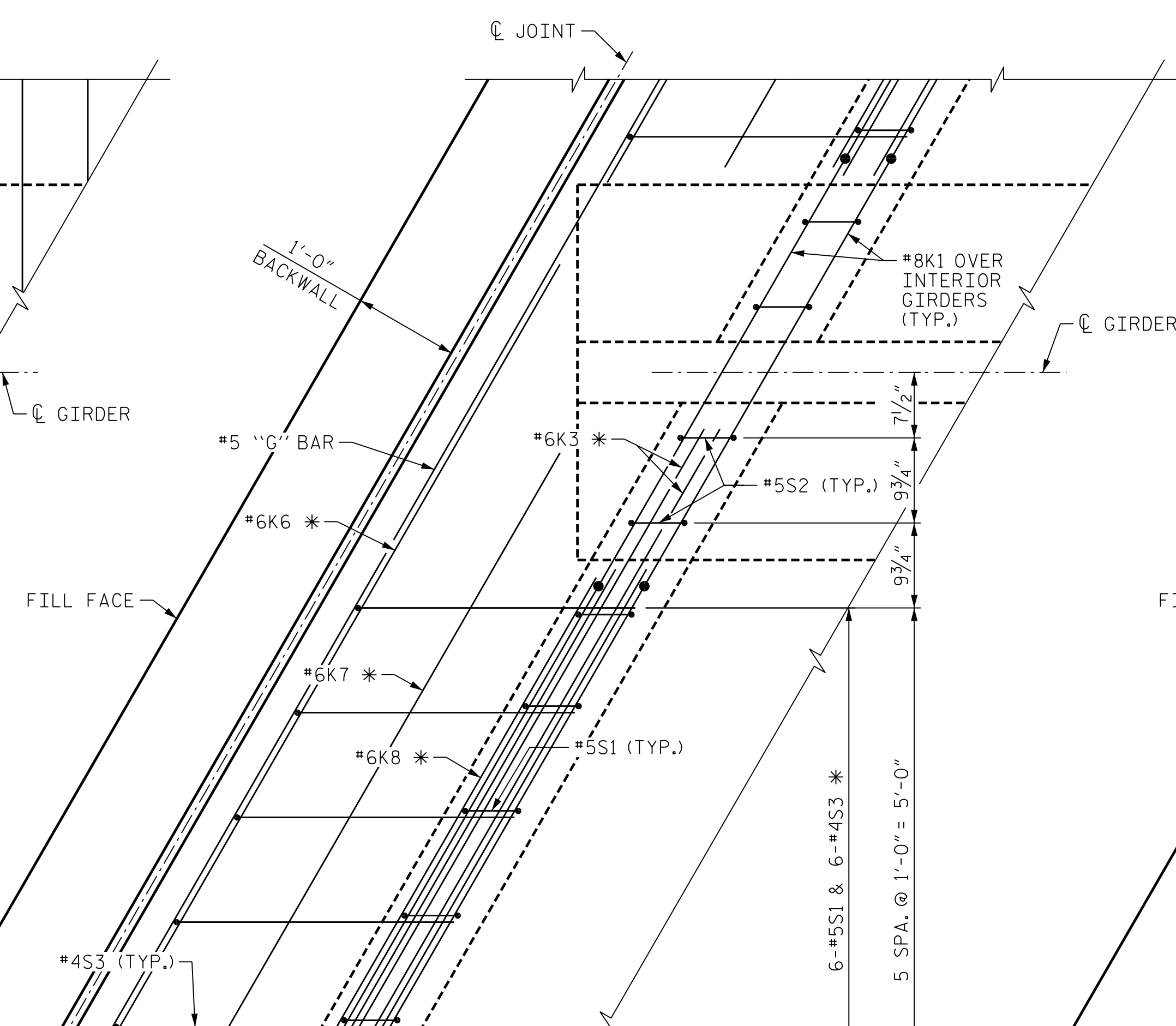


**DETAIL E**

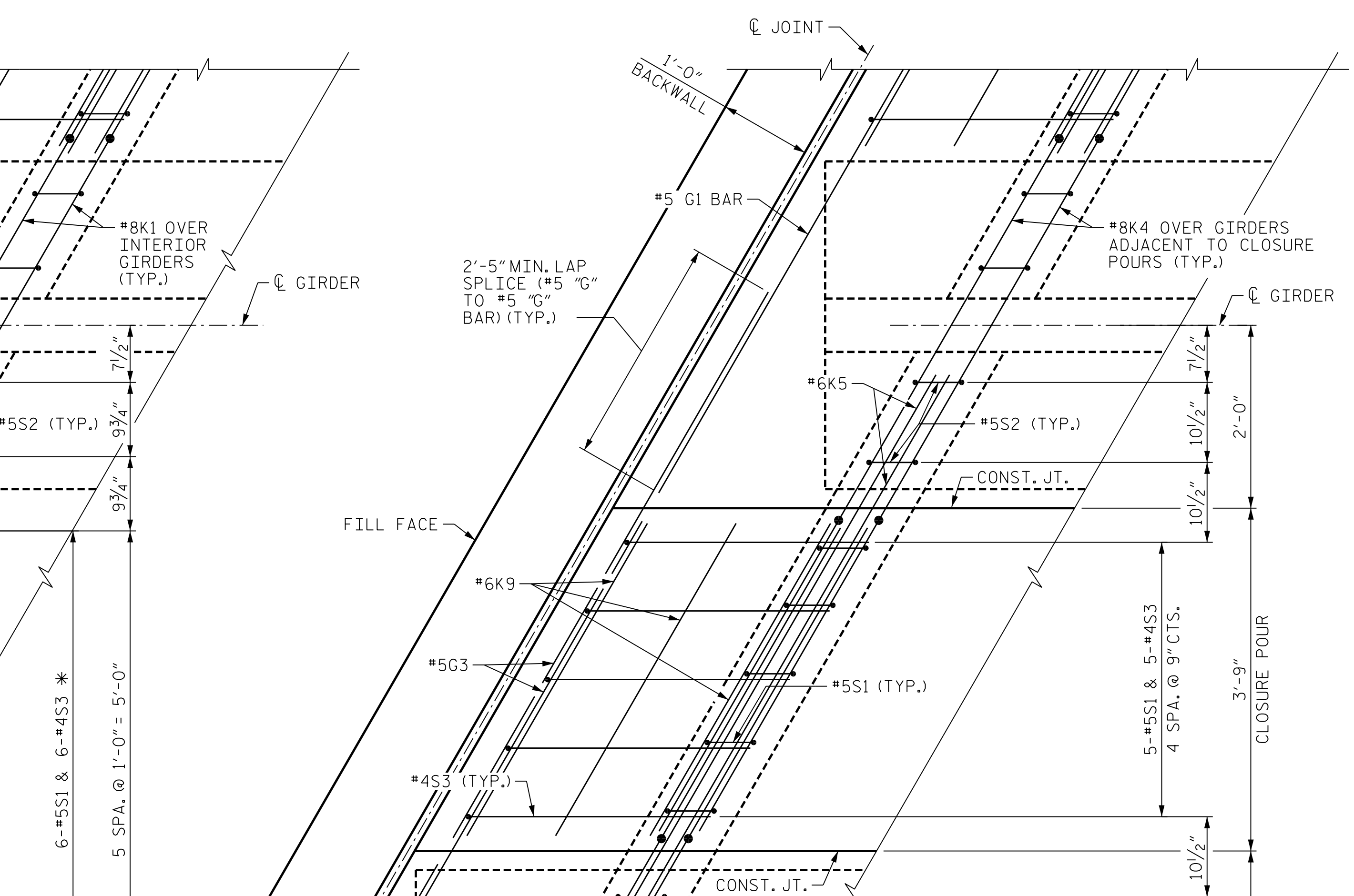
"B" BARS NOT SHOWN FOR CLARITY  
(END BENT 1 SHOWN, END BENT 2 SIMILAR)



**DETAIL C**

"A", "B", AND "J" BARS NOT SHOWN FOR CLARITY  
(END BENT 1 SHOWN, END BENT 2 SIMILAR)

\* TYPICAL EACH BAY EXCEPT CLOSURE POUR BAY.



**DETAIL D - CLOSURE POUR**

FOR "A", "B", "D" AND "J" BARS, SEE SHEET 8 OF 9  
(END BENT 1 SHOWN, END BENT 2 SIMILAR)

PROJECT NO. B-3186/B-5898  
HAYWOOD COUNTY  
 STATION: 42+71.13 -L-

SHEET 7 OF 9

STATE OF NORTH CAROLINA  
 DEPARTMENT OF TRANSPORTATION  
 RALEIGH

**SUPERSTRUCTURE  
 PLAN OF SPANS  
 DETAILS**

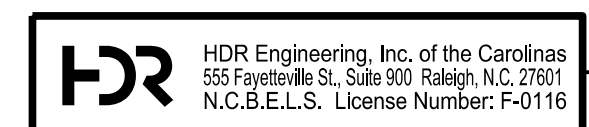


1/25/2022

REVISIONS						SHEET NO. SOI-17
NO.	BY:	DATE:	NO.	BY:	DATE:	
1	--	--	3	--	--	TOTAL SHEETS 59
2	--	--	4	--	--	

PLOT DRIVER: NCDOT\_STRUCTURES\_DEFAULT\_PLOTTER.plt  
 USER: PPETERSO  
 DATE: 1/25/2022  
 TIME: 8:28:14 AM  
 FILE: ... \401\_080\_65898B3186\_SMU-S1\_017\_430168.dgn

DES BY: <u>H. ABU NIMEH</u>	DATE: <u>05/21</u>	DWG BY: <u>B. PETERSON</u>	DATE: <u>05/21</u>
DES CHK: <u>K. DICKENS</u>	DATE: <u>05/21</u>	CHK BY: <u>K. DICKENS</u>	DATE: <u>07/21</u>



DOCUMENT NOT CONSIDERED FINAL  
 UNLESS ALL SIGNATURES COMPLETED