DocuSign Envelope ID: C9712A74-8156-434A-830D-2C662DC4646F

PROJ. REFERENCE NO.	SHEET NO.
B-3186 / B-5898	TMP-28

HDR Engineering, Inc. of the Carolinas
555 Fayetteville St, Suite 900 Raleigh, N.C. 27601
N.C.B.E.L.S. License Number: F-0116

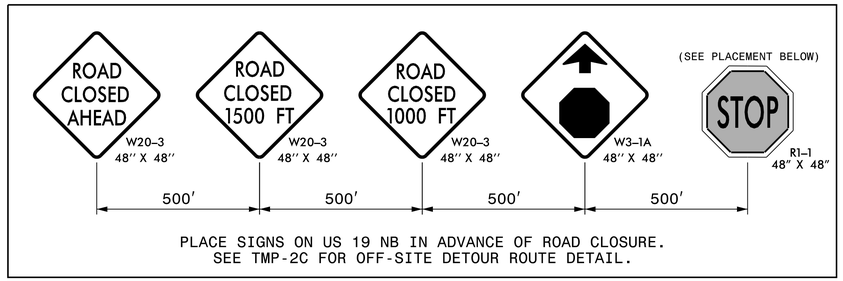

PLACE SIGNS ON US 19 NB IN ADVANCE OF ROAD CLOSURE.
SEE TMP-2C FOR OFF-SITE DETOUR ROUTE DETAIL.

USE RSD 1101.02, SHEET 3 OF 14, TO CLOSE THE RIGHT LANE OF US 19 NB.
END MERGING TAPER A MIN. OF 600' IN ADVANCE OF THE FIRST W20-3 SIGN.

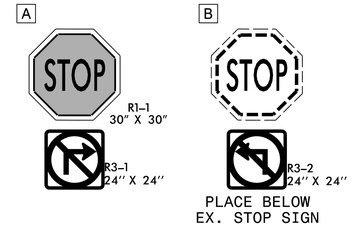

STEP 3A: COMPLETE UNDER 90 DAY ICT

CONSTRUCT -Y1LT- FROM STA. 13+20 +/- TO STA. 33+16 +/- AND -L_LT- FROM STA. 52+00 +/- TO STA. 65+00 +/-. THEN PLACE TRAFFIC PATTERN AS SHOWN IN THE PHASE 2, STEP 3B DETAILS.

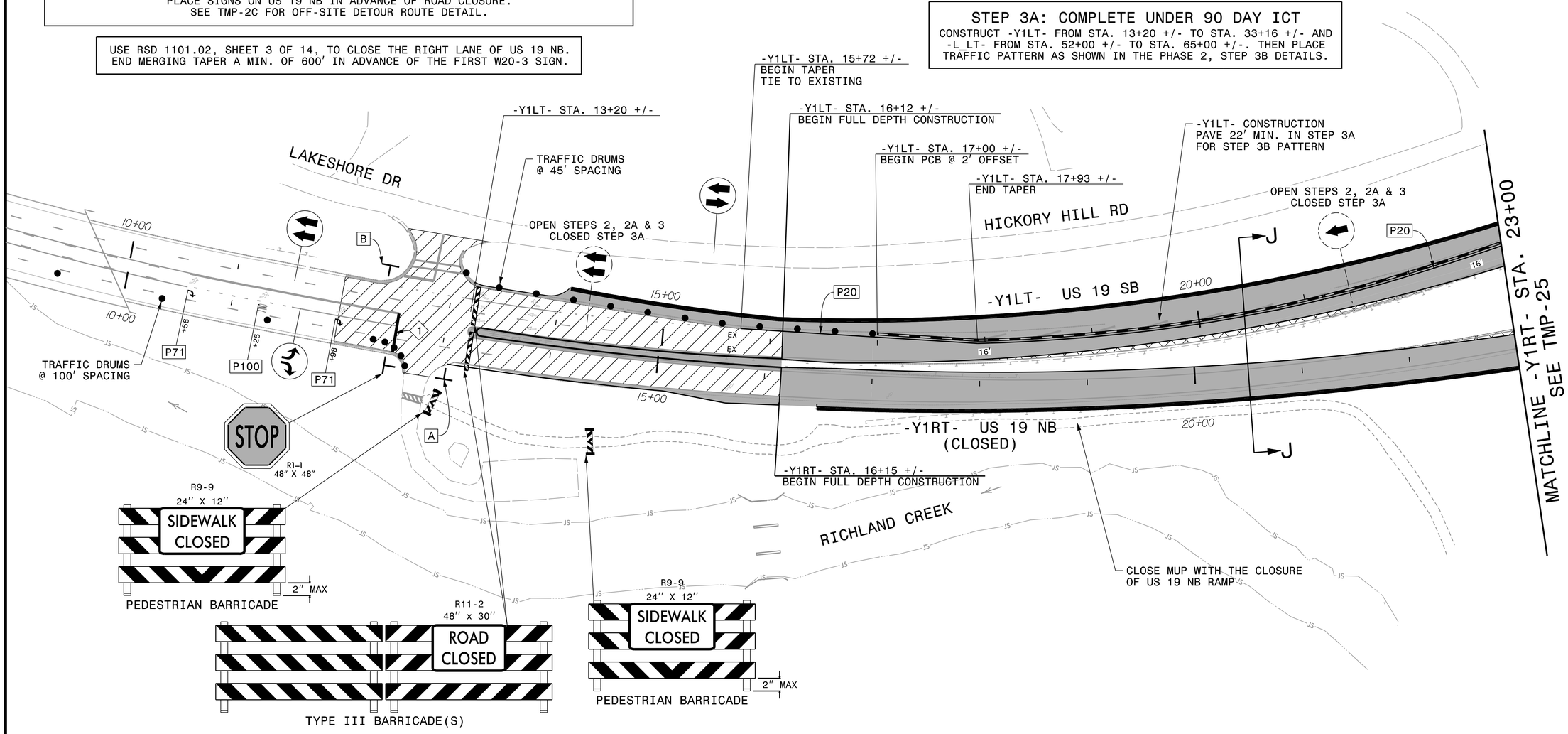

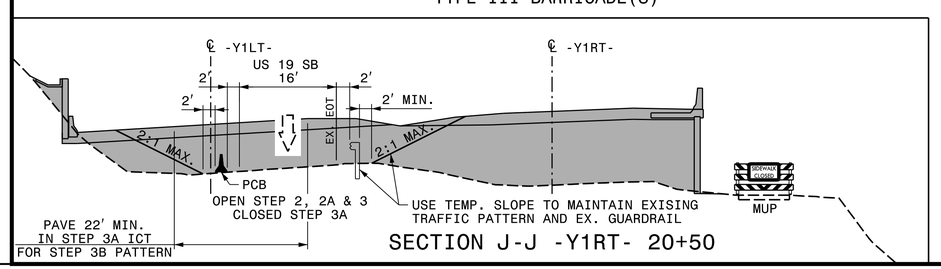

SECTION J-J -Y1RT- 20+50

P61	STOPBAR LOCATIONS
1	-Y1RT- STA. 12+55.17, 15.25' LT to -Y1RT- STA. 12+55.17, 21.10' RT

APPROVED: Michael T. Rzepka

DATE: 5/10/2022

SEAL

NORTH CAROLINA PROFESSIONAL SEAL 15876 ENGINEER MICHAEL T. RZEPKA

DIVISION OF HIGHWAYS · STATE OF NORTH CAROLINA · DEPARTMENT OF TRANSPORTATION · WORK ZONE TRAFFIC CONTROL

DOCUMENT NOT CONSIDERED FINAL UNLESS ALL SIGNATURES COMPLETED

PHASE 2
STEPS 2, 2A, 3 & 3A

REVISIONS

PLOT DRIVER: NCDOT_pdf_color_eng_50.plt PENTABLE: NCDOT_tcp.tbl
USER: CHARNDEN DATE: 4/28/2022 TIME: 9:47:16 AM
FILE: pw:\\pwhdrusea01:HDR_US.East_01\Documents\3322\10030389\6.0_CAD.BIM\6.2_Work_In_Progress\B-3186-B-5898\Traffic\TrafficControl\TCP\B3186-B5898_TMP_TMP28.dgn