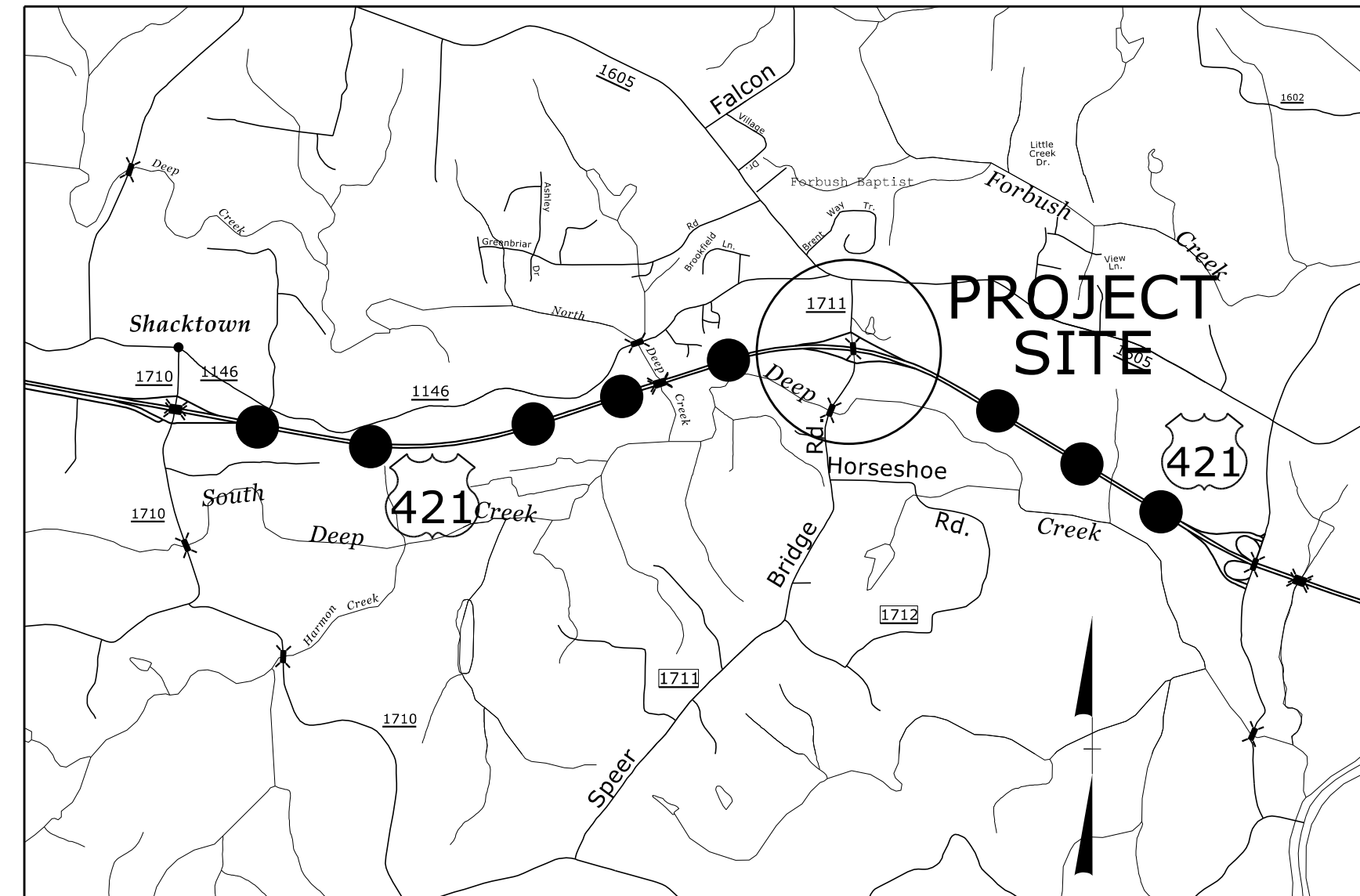
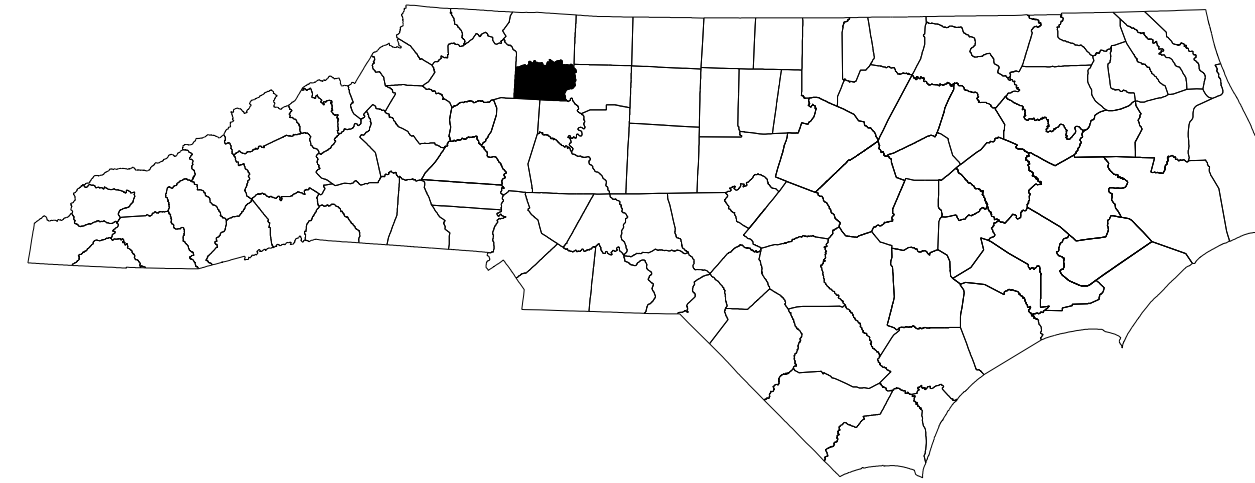


STATE OF NORTH CAROLINA
DIVISION OF HIGHWAYS

TRANSPORTATION MANAGEMENT PLAN

YADKIN COUNTY



VICINITY MAP

DETOUR ROUTE ●—●—●—●—●

DETOUR ROUTE UTILIZES RAMPS OF ADJACENT INTERCHANGES

LOCATION: BRIDGE #90 ON SR 1711 (SPEER BRIDGE ROAD)
OVER US 421

TYPE OF WORK: GRADING, PAVING, DRAINAGE AND STRUCTURE

INDEX OF SHEETS

SHEET NO.	TITLE
TMP-1	TITLE SHEET, VICINITY MAP, AND INDEX OF SHEETS
TMP-1A	LIST OF APPLICABLE ROADWAY STANDARD DRAWINGS, AND LEGEND
TMP-1B-1C	TRANSPORTATION OPERATIONS PLAN: (MANAGEMENT STRATEGIES, GENERAL NOTES, AND LOCAL NOTES)
TMP-2	TEMPORARY SHORING DATA
TMP-2A	SPECIAL SIGN DESIGN
TMP-2B	SPEER BRIDGE RD. OFFSITE DETOUR DETAILS
TMP-2C	TYPICAL RAMP OFFSITE DETOUR DETAILS
TMP-3	TEMPORARY TRAFFIC CONTROL PHASING
TMP-4	PHASE I DETAILS


SHEET NO.

TMP-01

BR-0051

TIP PROJECT:

5/11/2022
N:\Special\BR0051\TrafficControl\TCP\BR-0051_TC_TMP_01.dgn
User:tmackillu




PLANS PREPARED BY:

M. A. AKLILU

NCDOT CONTACTS:

D. A. PARKER, P.E.
PROJECT ENGINEER

S. N. GREEN
PROJECT DESIGN ENGINEER



DOCUMENT NOT CONSIDERED FINAL
UNLESS ALL SIGNATURES COMPLETED

APPROVED: _____

Don A. Parker
40482862618410

DATE: 05/11/2022

SEAL

