

STATE	STATE PROJECT REFERENCE NO.	SHEET NO.	TOTAL SHEETS
N.C.	BR-0051	RW01	3

STATE OF NORTH CAROLINA  
DIVISION OF HIGHWAYS

---

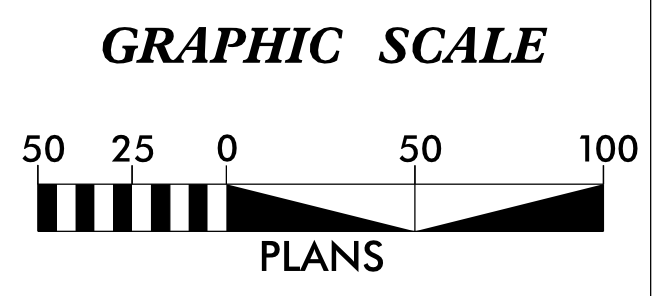
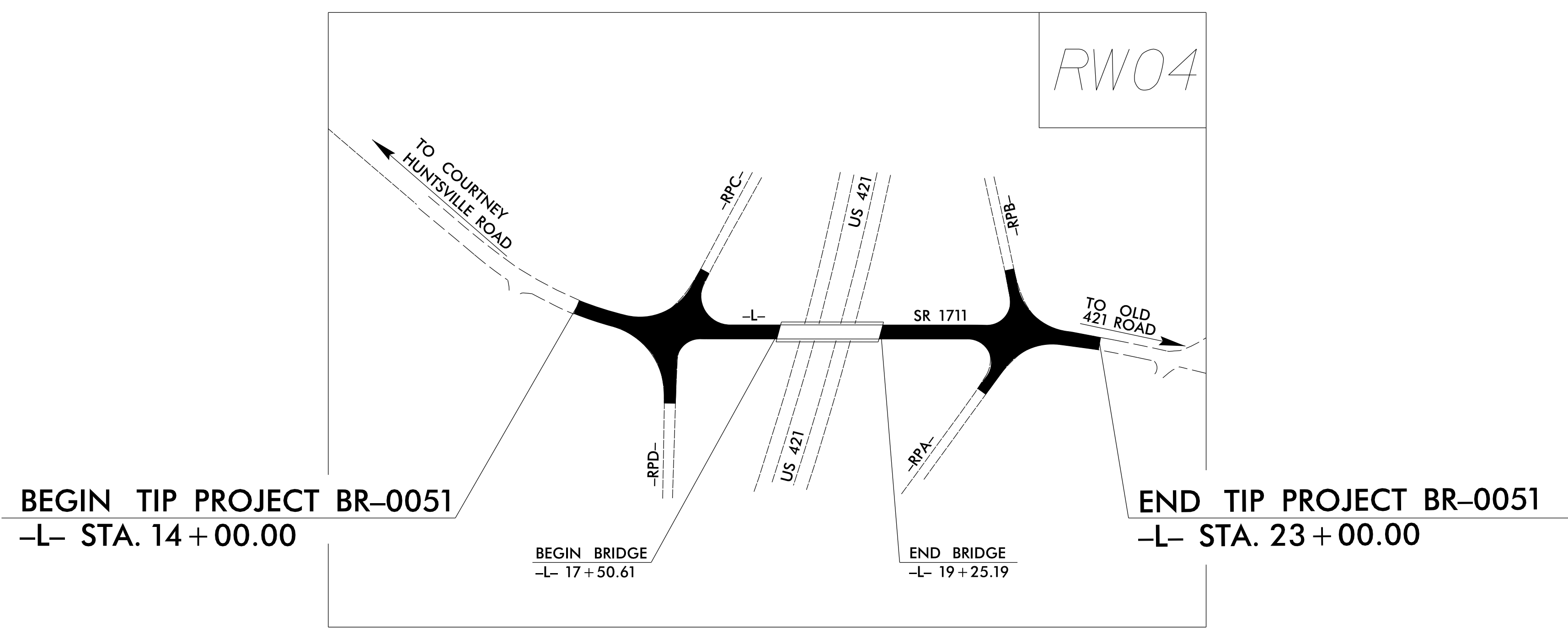
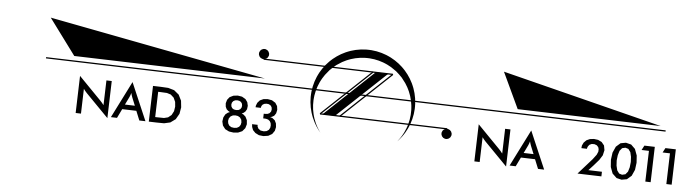
SURVEY CONTROL, EXISTING CENTERLINES,  
RIGHT OF WAY, EASEMENTS AND PROPERTY TIES

---

**YADKIN COUNTY**

---

**TIP PROJECT: BR-0051**



**DATUM DESCRIPTION**

THE LOCALIZED COORDINATE SYSTEM DEVELOPED FOR THIS PROJECT IS BASED ON THE STATE PLANE COORDINATES ESTABLISHED BY NCGS FOR MONUMENT "R5730-2" WITH NAD 83/NA 2011 STATE PLANE GRID COORDINATES OF  
NORTHING: 866,029.276(ft) EASTING: 1,543,635.824(ft)  
ELEVATION: 815.374(ft)

THE AVERAGE COMBINED GRID FACTOR USED ON THIS PROJECT (GROUND TO GRID) IS: 0.9999535327

THE N.C. LAMBERT GRID BEARING AND LOCALIZED HORIZONTAL GROUND DISTANCE FROM "R5730-2" TO -L- STATION 10+00.00 IS  
S 05°21'42.77" W 1660.56(ft)


ALL LINEAR DIMENSIONS ARE LOCALIZED HORIZONTAL DISTANCES  
VERTICAL DATUM USED IS NAVD 88

Prepared in the Office of:

2018 STANDARD SPECIFICATIONS

<b>RIGHT OF WAY DATE:</b> <u>TBD</u>	<b>LETTING DATE:</b> <u>TBD</u>
-----------------------------------------	------------------------------------

**PROFESSIONAL LAND SURVEYOR**



Designed by:  
*Michael L. Molsinger*  
SIGNATURE: \_\_\_\_\_ Date: 02/28/2022

28-FEB-2022 08:32 S:\Units\Div09\Winston\Ru\ths Computer\Bridge\Division\_LowImpact\BR-0051\Right of Way\Brad\_CTL\Sheets\ToBeChecked\BR0051\_Ls\_RW01.dgn mmotsinger AT LS-312635

09/08/99