

I:\Projects\2021\Signal Design\Central Region\Div 9\B-5772\B-5772.sig.tsh, 2021imdd.dgn

Project: B-5772

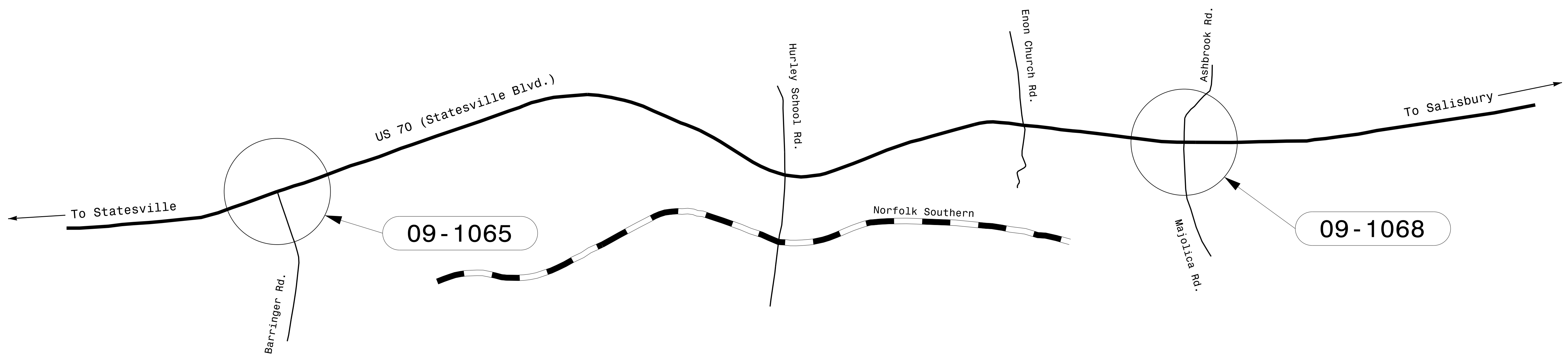

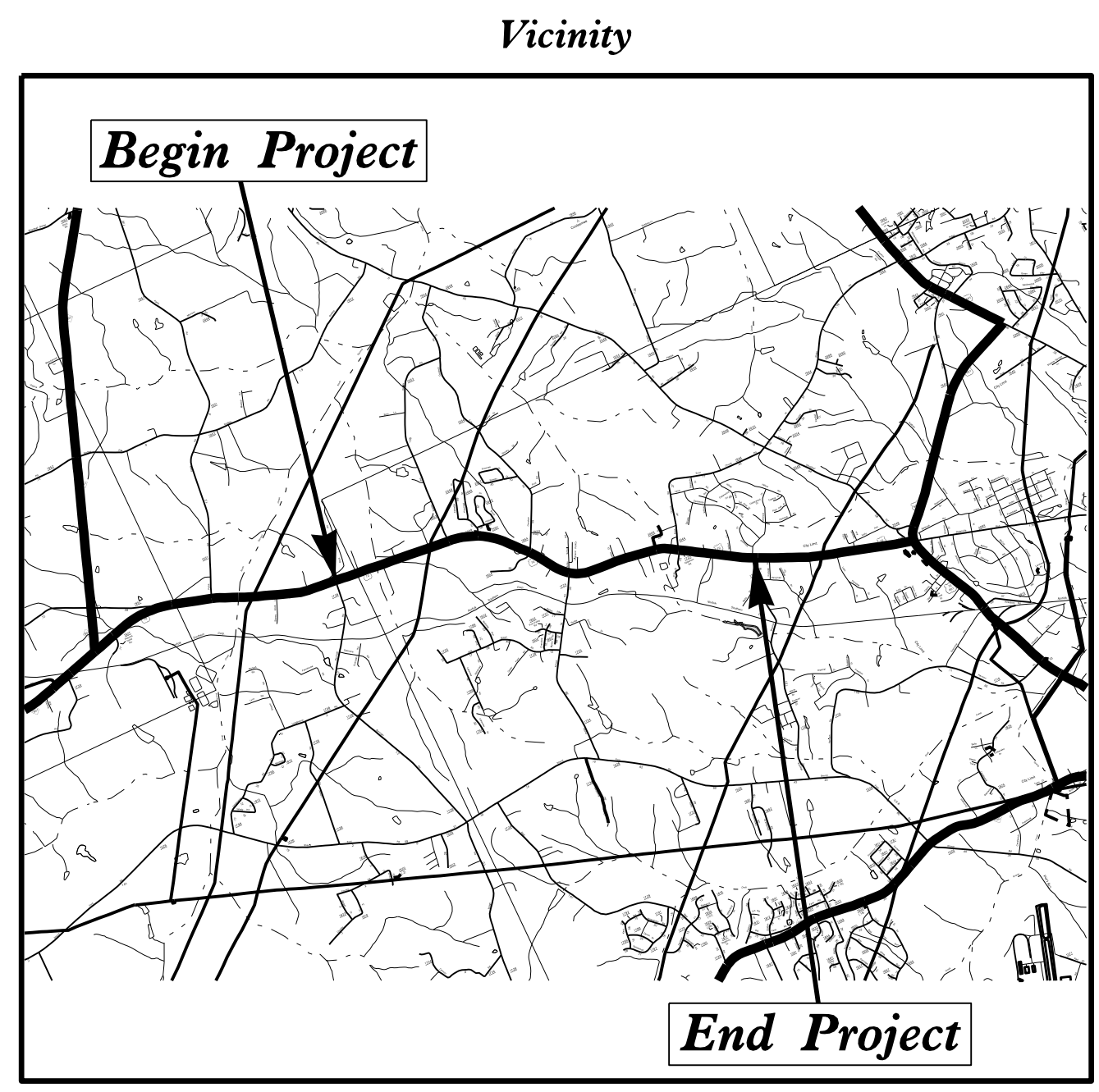
STATE OF NORTH CAROLINA
DIVISION OF HIGHWAYS

Project No. B-5772	Sheet No. Sig. 1.0
------------------------------	------------------------------

ROWAN COUNTY

LOCATION: REPLACE BRIDGE 66 OVER THE NORFOLK SOUTHERN RAILWAY TRACKS ON SR 1724 (HURLEY SCHOOL ROAD)

TYPE OF WORK: TRAFFIC SIGNALS FOR OFF-SITE DETOUR



Refer to "Roadway Standard Drawings NCDOT" dated January 2018 and "Standard Specifications for Roads and Structures" dated January 2018.

Sheet #	Reference #	Index of Plans Location/Description
Sig. 1.0	-----	Title Sheet
Sig. 2.0-2.4	09-1065	US 70 (Statesville Boulevard) at SR 1728 (Barringer Road)
Sig. 3.0-3.5	09-1068	US 70 (Statesville Boulevard) at SR 1722 (Majolica Road) and Ashbrook Road

**TRANSPORTATION SYSTEMS
MANAGEMENT & OPERATIONS UNIT**

Contacts:

Robert J. Ziembra, PE - Central Region Signals Engineer
D. Todd Joyce, PE - Signal Equipment Design Review Engineer

Prepared in the Office of:
DIVISION OF HIGHWAYS
TRANSPORTATION MOBILITY & SAFETY DIVISION

750 N. Greenfield Parkway, Garner, NC 27529