

**This electronic collection of documents is provided  
for the convenience of the user  
and is Not a Certified Document –**

**The documents contained herein were originally issued  
and sealed by the individuals whose names and license  
numbers appear on each page, on the dates appearing  
with their signature on that page.**

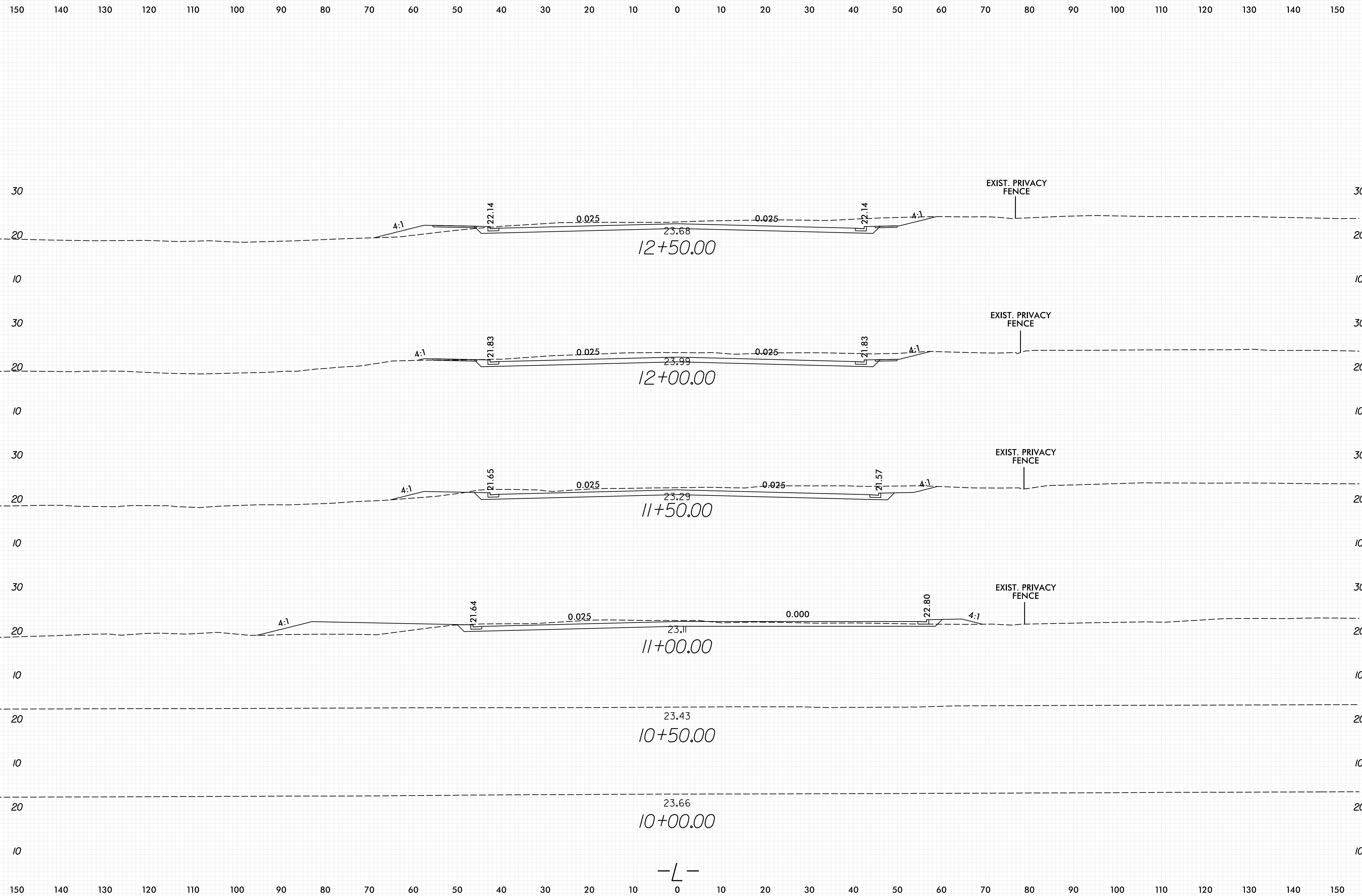
**This file or an individual page  
shall not be considered a certified document.**

**This electronic collection of documents is provided  
for the convenience of the user  
and is Not a Certified Document –**

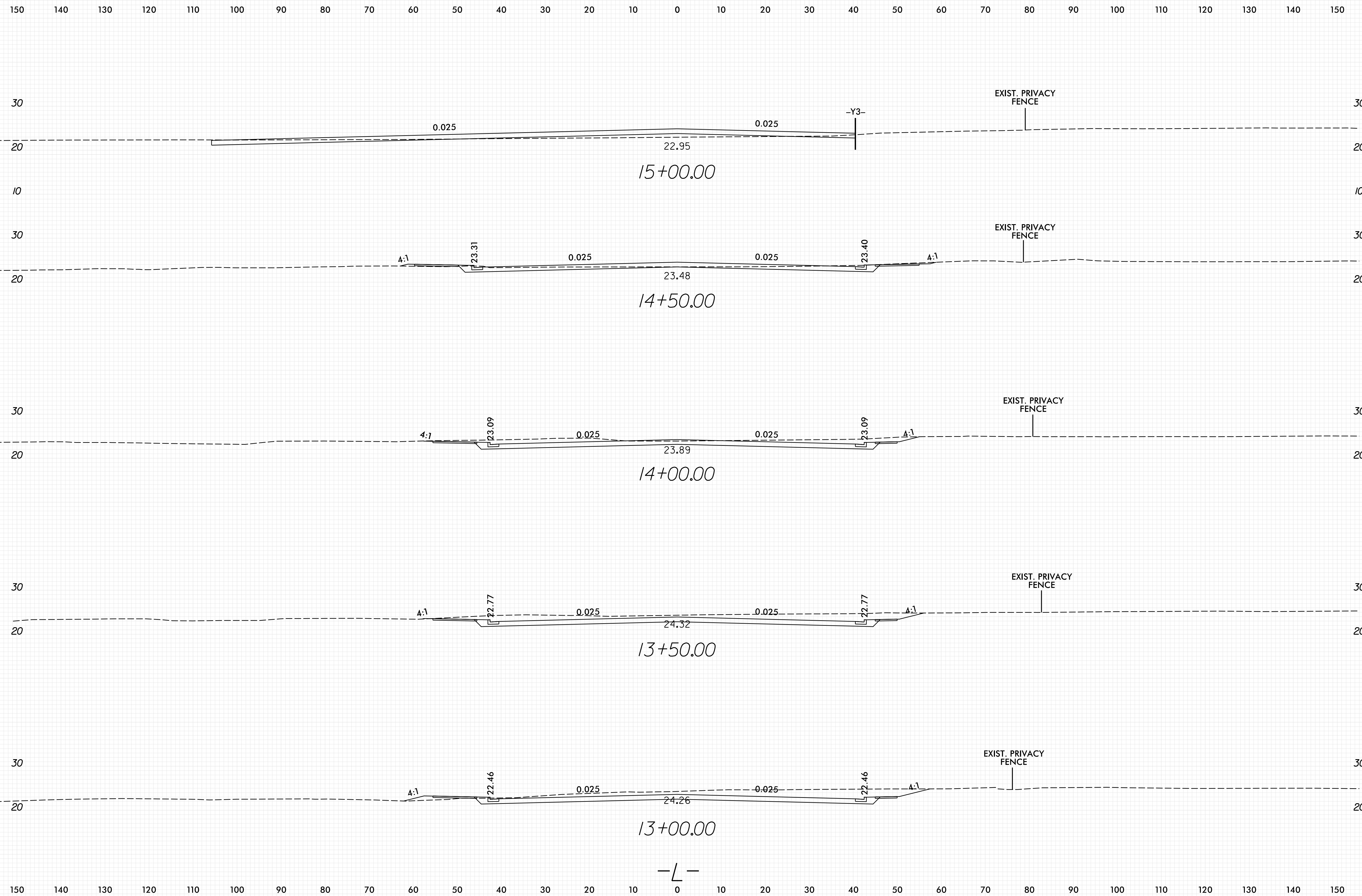
**The documents contained herein were originally issued  
and sealed by the individuals whose names and license  
numbers appear on each page, on the dates appearing  
with their signature on that page.**

**This file or an individual page  
shall not be considered a certified document.**

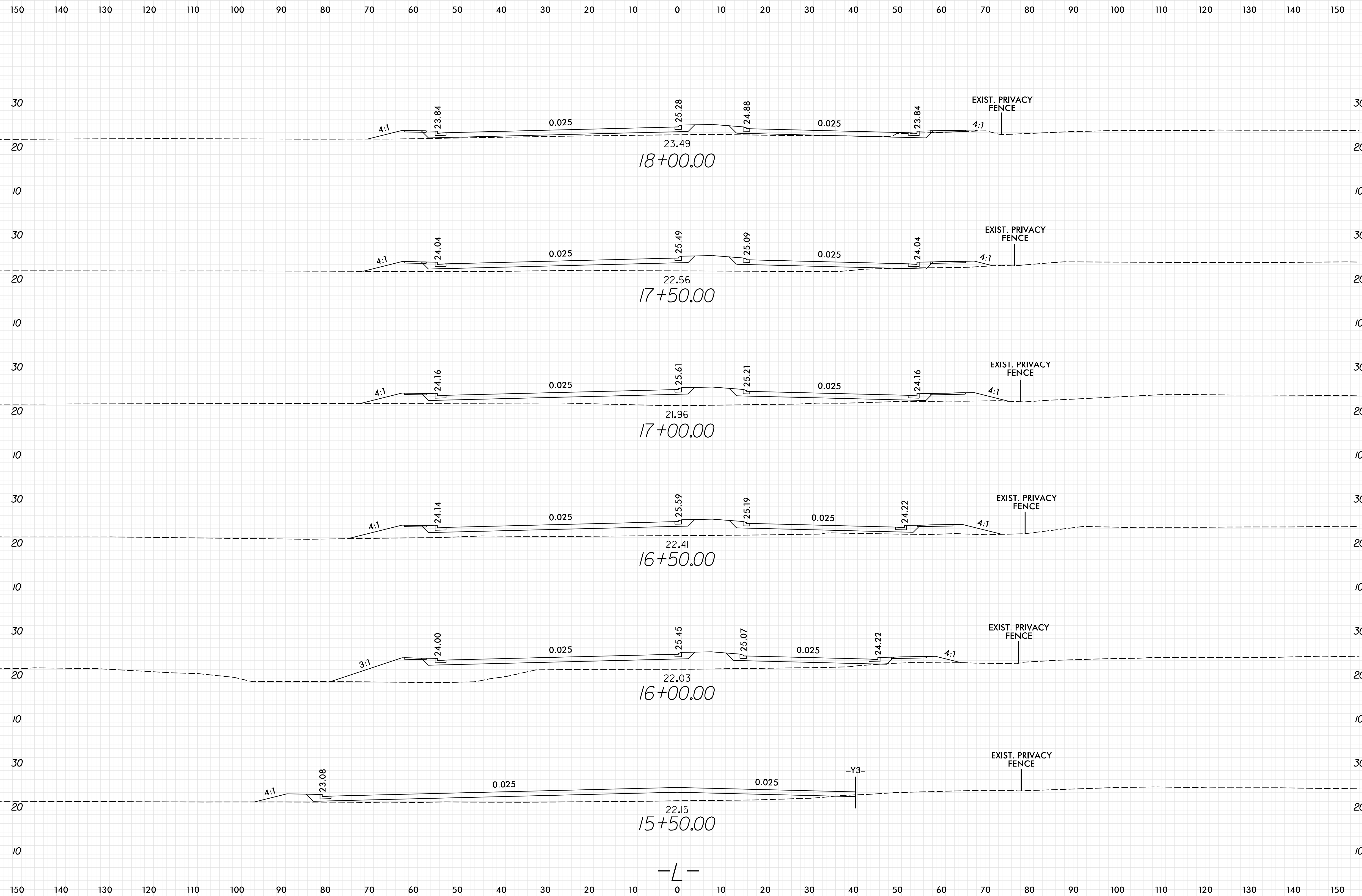


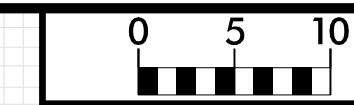


8/23/19

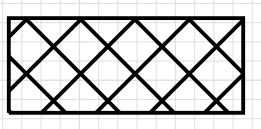


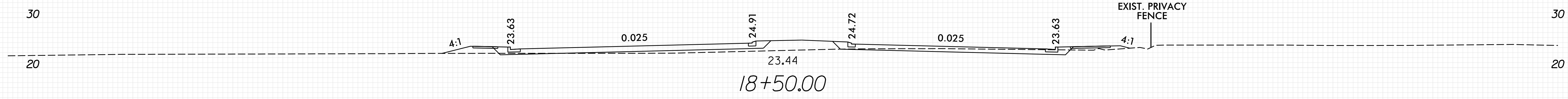
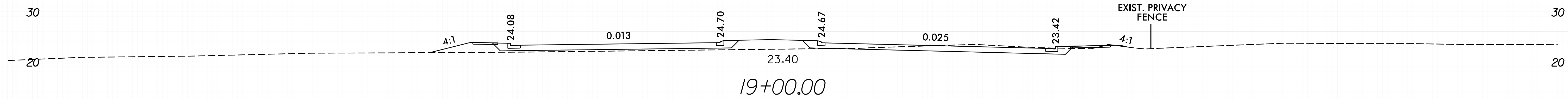
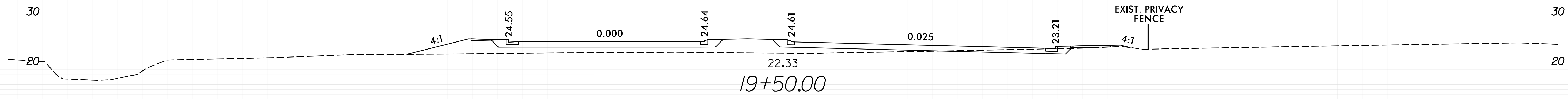
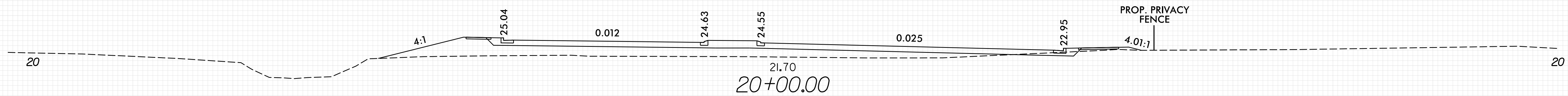
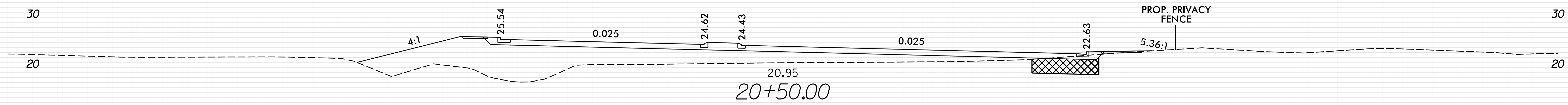
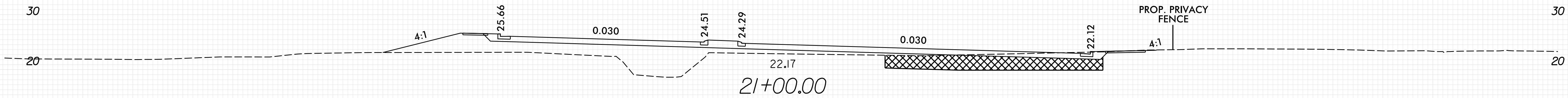
PLOT DRIVER: NCDOT\_pdf\_color\_eng\_50.plt  
 USER: CHARRIS  
 DATE: 12/9/2021  
 TIME: 12:20:03 PM  
 FILE: North\_Carolina\_Dept\_of\_Transportation\2014\_16\_Planning\_Design\_LSA\U-5710\_TO-4\_c\06\_00\_Project\_Engineering\_and\_Design\U-5710A\_Roadway\XSC\U5710A\_RDY\_XPL\_L.dgn





150 140 130 120 110 100 90 80 70 60 50 40 30 20 10 0 10 20 30 40 50 60 70 80 90 100 110 120 130 140 150

 UNDERCUT EXCAVATION

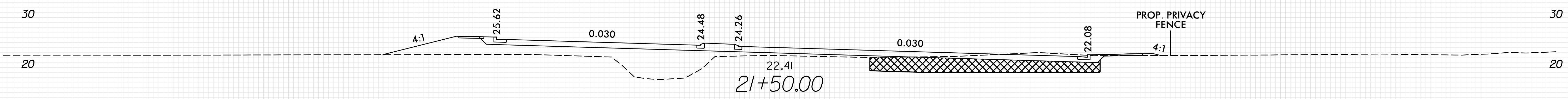
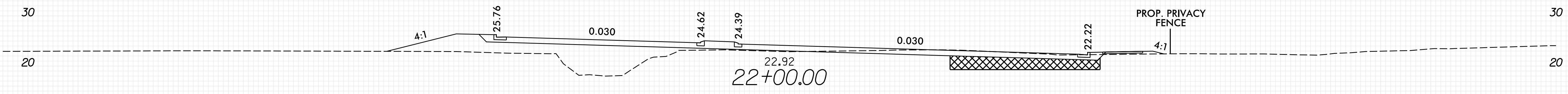
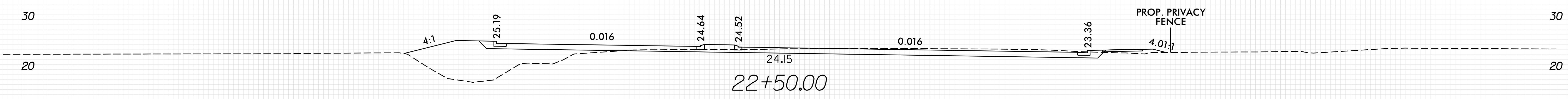
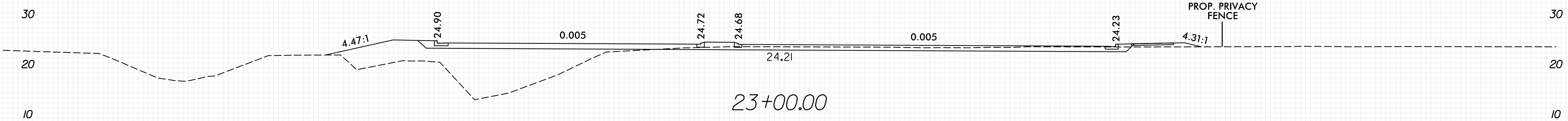
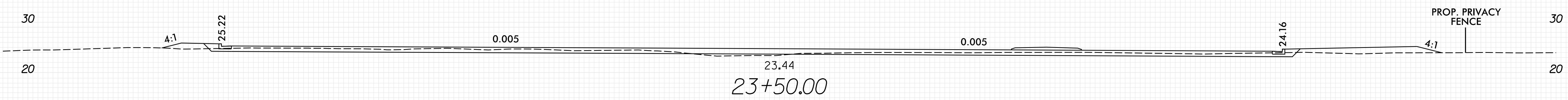


-L-

150 140 130 120 110 100 90 80 70 60 50 40 30 20 10 0 10 20 30 40 50 60 70 80 90 100 110 120 130 140 150

150 140 130 120 110 100 90 80 70 60 50 40 30 20 10 0 10 20 30 40 50 60 70 80 90 100 110 120 130 140 150

UNDERCUT EXCAVATION

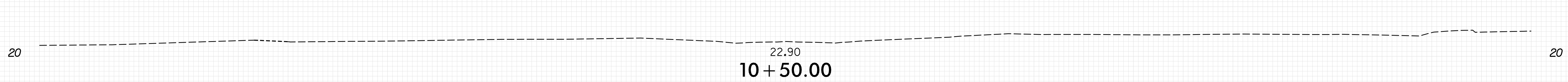
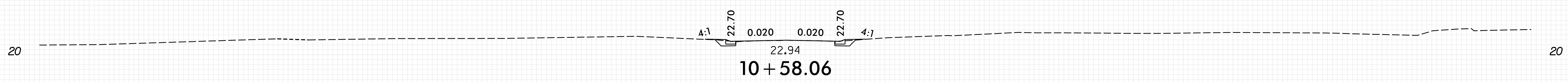
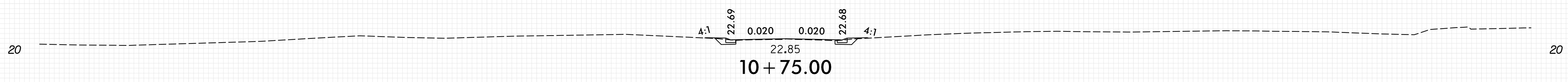
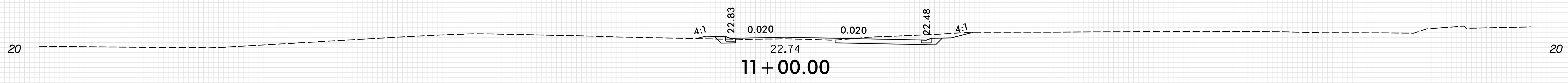
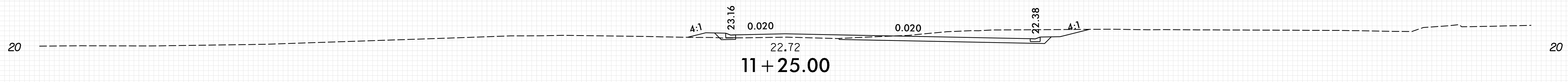
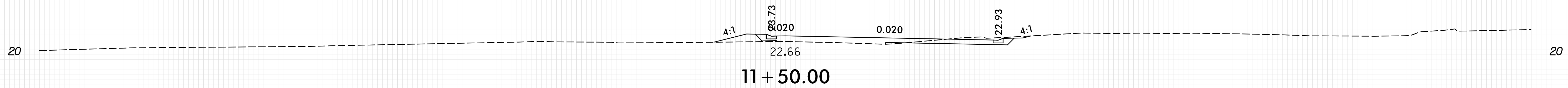


-L-



8/23/19

150 140 130 120 110 100 90 80 70 60 50 40 30 20 10 0 10 20 30 40 50 60 70 80 90 100 110 120 130 140 150

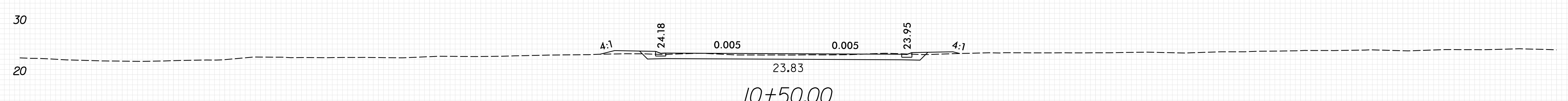
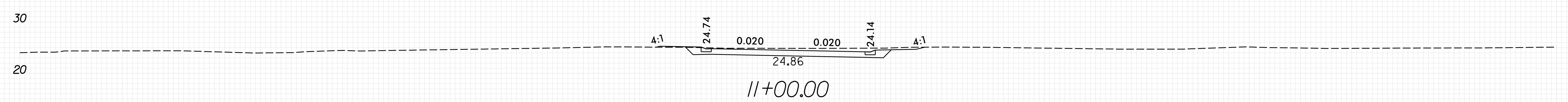
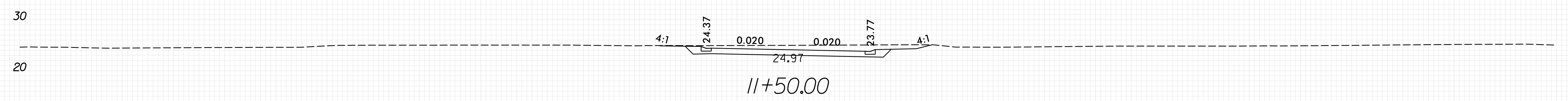
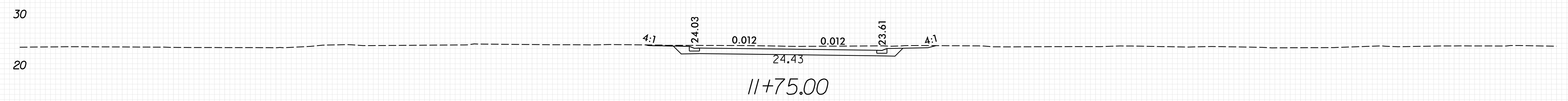


150 140 130 120 110 100 90 80 70 60 50 40 30 20 10 0 10 20 30 40 50 60 70 80 90 100 110 120 130 140 150

-Y2-

PLOT DRIVER: NCDOT\_pdf\_color\_eng\_50.plt  
 USER: CHARRIS  
 DATE: 12/9/2021  
 TIME: 12:20:11 PM  
 FILE: North-Carolina-Dept-of-Transportation\2014\_16-Planning\_Design\_LSA\U-5710-TO-4-c\06-00-Project-Engineering\_and\_Design\U-5710A-Roadway\XSC\U5710A\_RDY\_XPL\_Y2.dgn

150 140 130 120 110 100 90 80 70 60 50 40 30 20 10 0 10 20 30 40 50 60 70 80 90 100 110 120 130 140 150



-Y3-

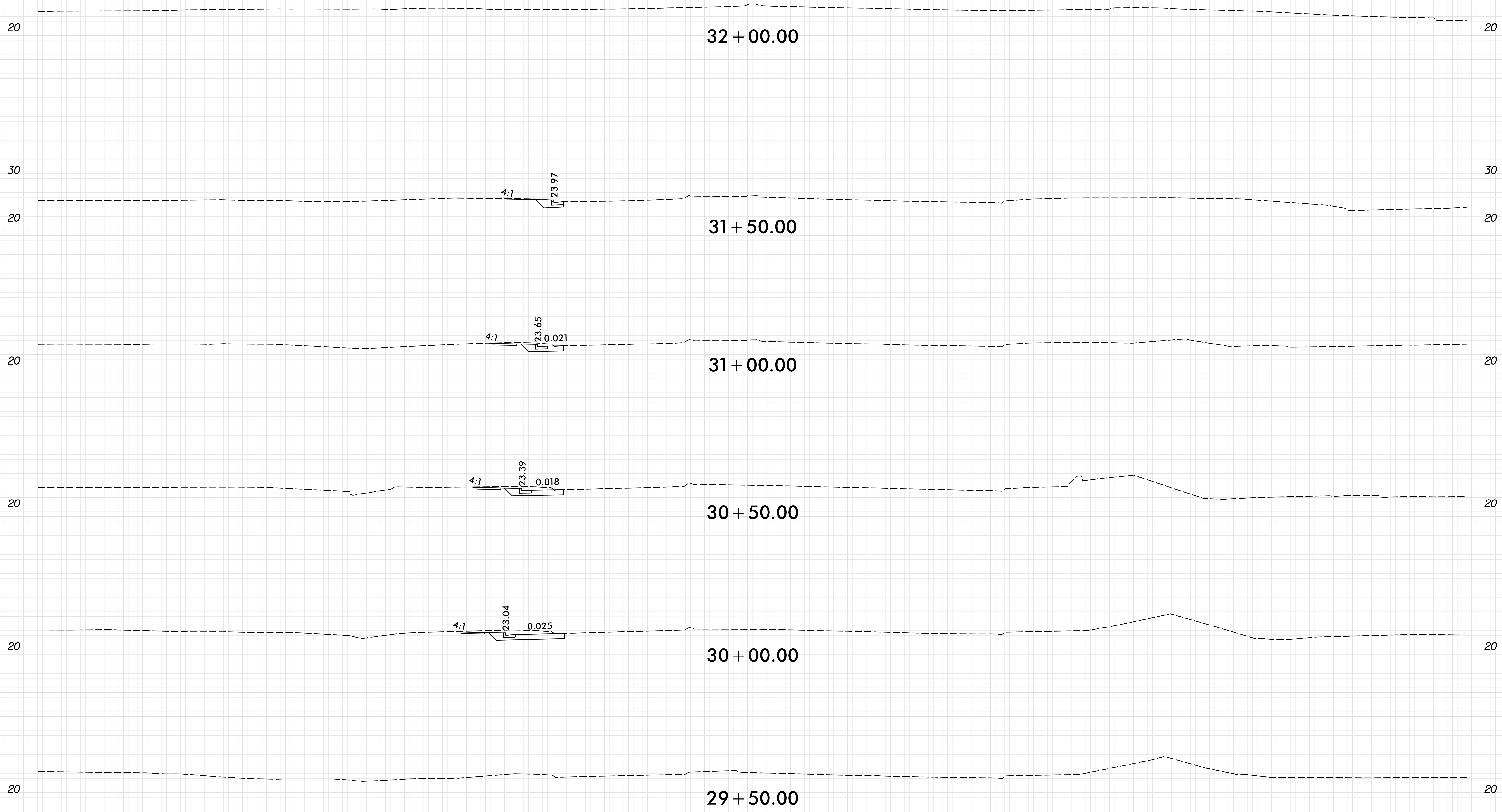
150 140 130 120 110 100 90 80 70 60 50 40 30 20 10 0 10 20 30 40 50 60 70 80 90 100 110 120 130 140 150

PLOT DRIVER: NCDOT\_pdf\_color\_eng\_50.plt  
 USER: CHARRIS  
 DATE: 12/9/2021  
 TIME: 12:20:19 PM  
 FILE: North\_Carolina\_Dept\_of\_Transportation\2014\_16\_Planning\_Design\_LSA\U-5710\_TO-4\_c\06\_00\_Project\_Engineering\_and\_Design\U-5710A\_Roadway\XSC\U5710A\_RDY\_XPL\_Y3.dgn

8/23/19

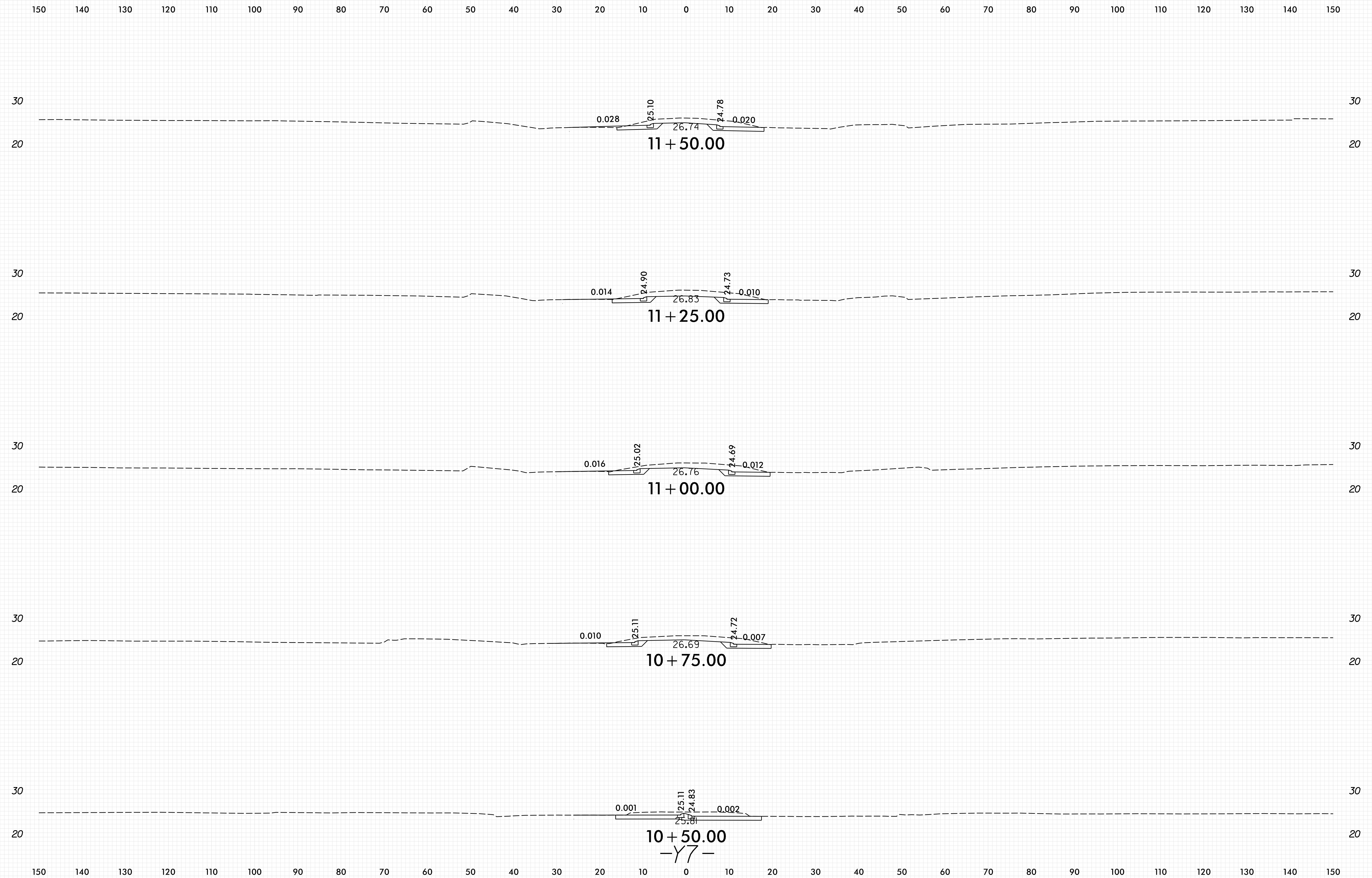
0 5 10	PROJ. REFERENCE NO.	SHEET NO.
	U-5710A	X-8

150 140 130 120 110 100 90 80 70 60 50 40 30 20 10 0 10 20 30 40 50 60 70 80 90 100 110 120 130 140 150



-Y4-

PLOT DRIVER: NCDOT\_pdf\_color\_eng\_50.plt  
 USER: CHARRIS  
 DATE: 12/9/2021  
 TIME: 12:20:27 PM  
 FILE: North-Carolina-Dept-of-Transportation\2014\_16-Planning\_Design\_LSA\U-5710-TO-4-c\06-00-Project-Engineering\_and\_Design\U-5710A-Roadway\XSC\U5710A\_RDY\_XPL\_Y4.dgn

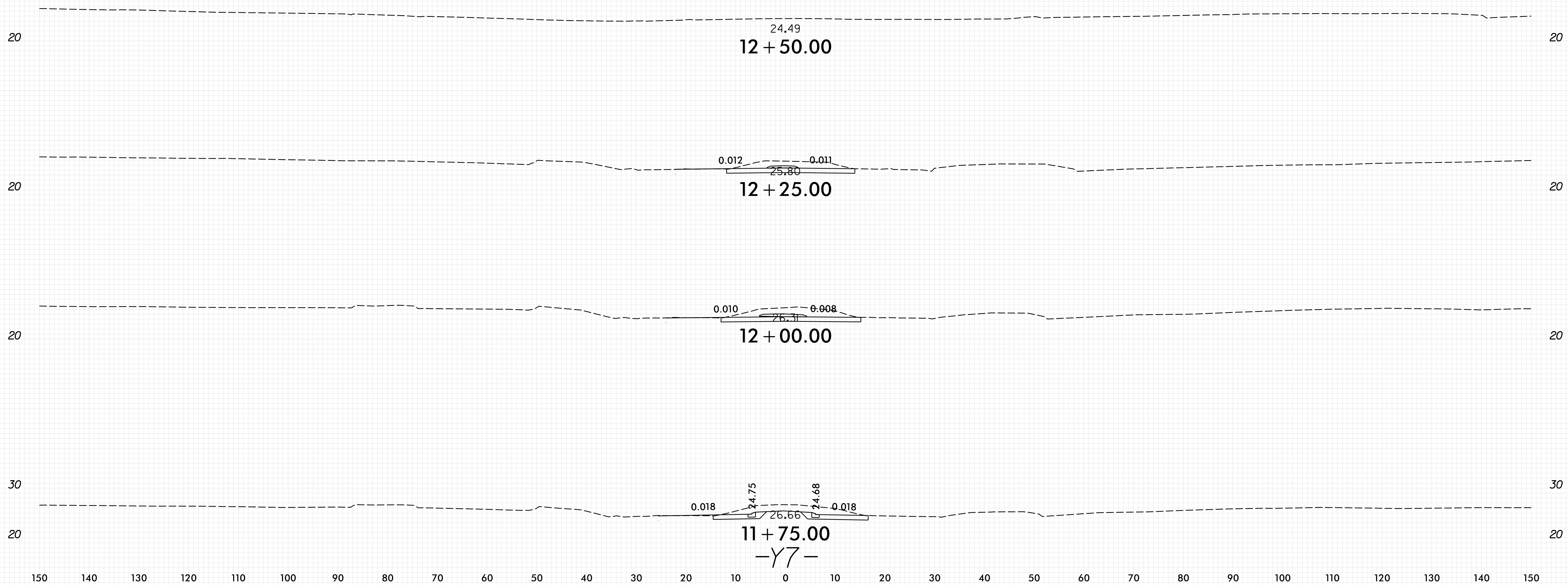


PLOT DRIVER: NCDOT\_pdf\_color\_eng\_50.plt  
 USER: CHARRIS  
 DATE: 12/15/2021  
 TIME: 1:57:49 PM  
 FILE: North-Carolina-Dept-of-Transportation\2014\_16-Planning\_Design\_LSA\U-5710\_TO-4\_c\06-00-Project-Engineering\_and\_Design\U-5710A\_Roadway\XSC\U5710A\_RDY\_XPL\_Y7.dgn

PENTABLE: xpl\_en\_v8.tbl

-Y7-

150 140 130 120 110 100 90 80 70 60 50 40 30 20 10 0 10 20 30 40 50 60 70 80 90 100 110 120 130 140 150



PLOT DRIVER: NCDOT\_pdf\_color\_eng\_50.plt  
 USER: CHARRIS  
 DATE: 12/15/2021  
 TIME: 1:57:49 PM  
 FILE: North-Carolina-Dept-of-Transportation\2014\_16-Planning\_Design\_LSA\U-5710\_TO-4\_c\06-00-Project-Engineering\_omd\_Design\U-5710A\Roadway\XSC\U5710A\_RDY\_XPL\_Y7.dgn

PENTABLE: xpl\_en\_v8.tbl