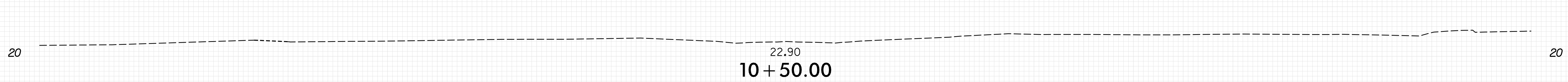
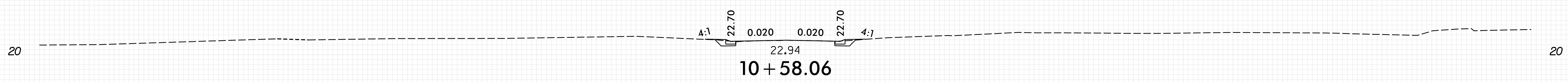
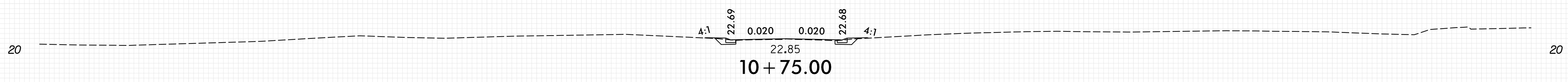
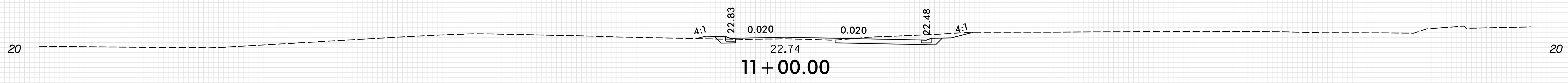
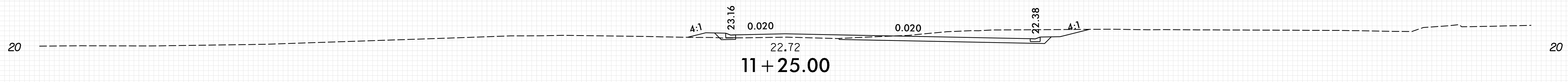
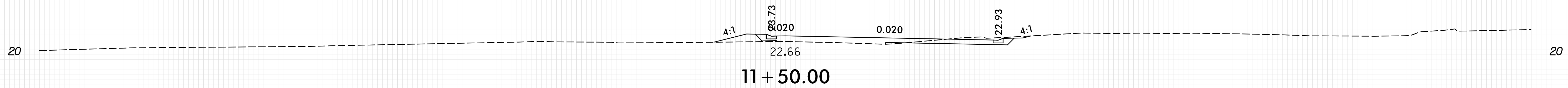


150 140 130 120 110 100 90 80 70 60 50 40 30 20 10 0 10 20 30 40 50 60 70 80 90 100 110 120 130 140 150



150 140 130 120 110 100 90 80 70 60 50 40 30 20 10 0 10 20 30 40 50 60 70 80 90 100 110 120 130 140 150

-Y2-

PLOT DRIVER: NCDOT\_pdf\_color\_eng\_50.plt  
 USER: CHARRIS  
 DATE: 12/9/2021  
 TIME: 12:20:11 PM  
 FILE: North-Carolina-Dept-of-Transportation\2014-16-Planning\_Design\_LSA\U-5710-TO-4-c\06-00-Project-Engineering\_and\_Design\U-5710A-Roadway\XSC\U5710A\_RDY\_XPL\_Y2.dgn