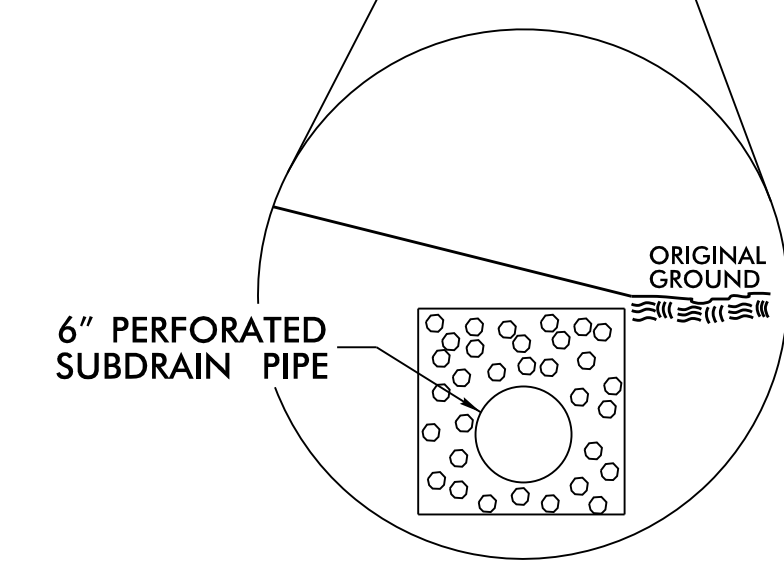
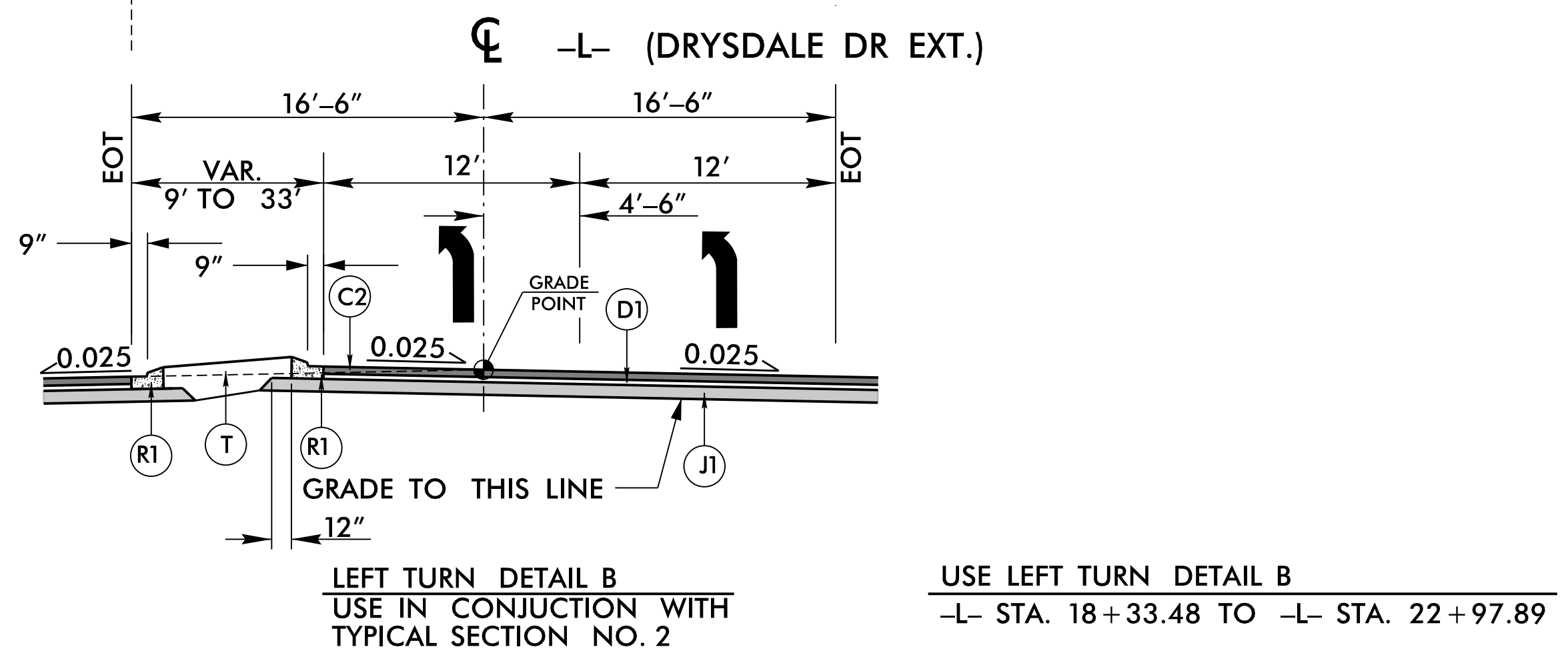
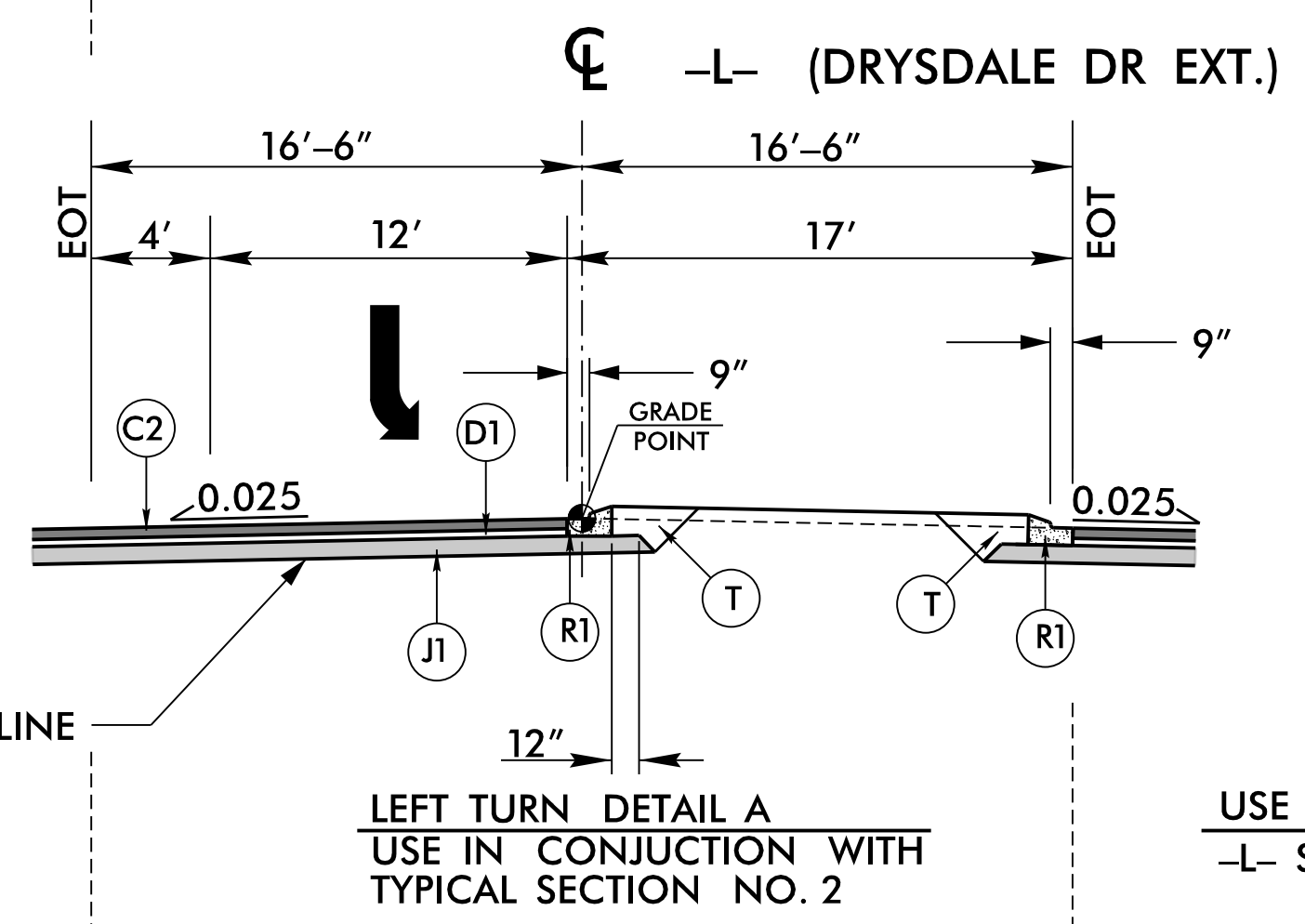
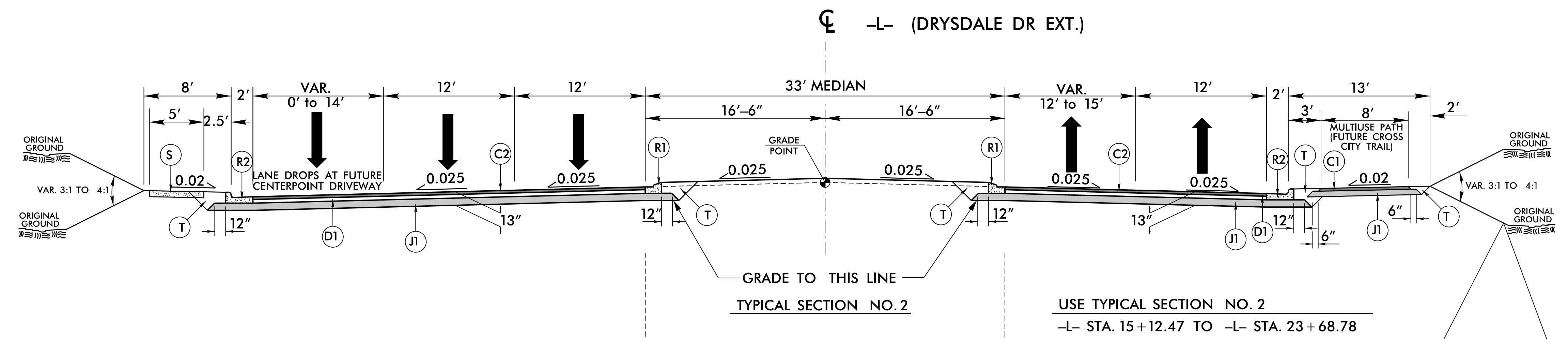


6/2/2021

PROJECT REFERENCE NO. U-5710A	SHEET NO. 2A-2
ROADWAY DESIGN ENGINEER 	PAVEMENT DESIGN ENGINEER
DOCUMENT NOT CONSIDERED FINAL UNLESS ALL SIGNATURES COMPLETED	
HDR Engineering, Inc. of the Carolinas 555 Fayetteville St, Suite 900 Raleigh, N.C. 27601 N.C.B.E.L.S. License Number: F-0116	



NOTES: PLACE SUBDRAIN PIPE AT TOE OF SLOPE FROM
-L- STA. 16+60± TO 23+30± RT.
SEE ROADWAY STANDARD DRAWING 815.02 FOR ADDITIONAL DETAILS.

PAVEMENT SCHEDULE	
C1	1.5" S9.5B
C2	3" S9.5B
C3	VAR. S9.5B
D1	4" I19.0C
D2	VAR. I19.0C
E1	4" B25.0C
J1	6" ABC
J2	8" ABC
R1	1'-6" CURB & GUTTER
R2	2'-6" CURB & GUTTER
R3	SPECIAL VALLEY GUTTER
R4	5" MONO. CONC. ISLAND
S	4" CONC. SIDEWALK
T	EARTH MATERIAL
U	EXIST. PAVEMENT
V1	VAR. DEPTH MILLING
W	VAR. DEPTH ASPHALT

PLOT DRIVER: NCDOT_color_eng_50.plt
 USER: CHARRIS
 FILE: North_Carolina_Dept_of_Transportation\2014_16_Planning_Design_LSA\U-5710_TO_4_c\06_00_Project_Engineering_and_Design\U-5710A_Roadway\Proj\U5710A_RDY_TYP.dgn
 PENTABLE: NCDOT_pshpfl_conventional.tbl
 TIME: 10:26:40 AM
 DATE: 12/9/2021

REVISIONS