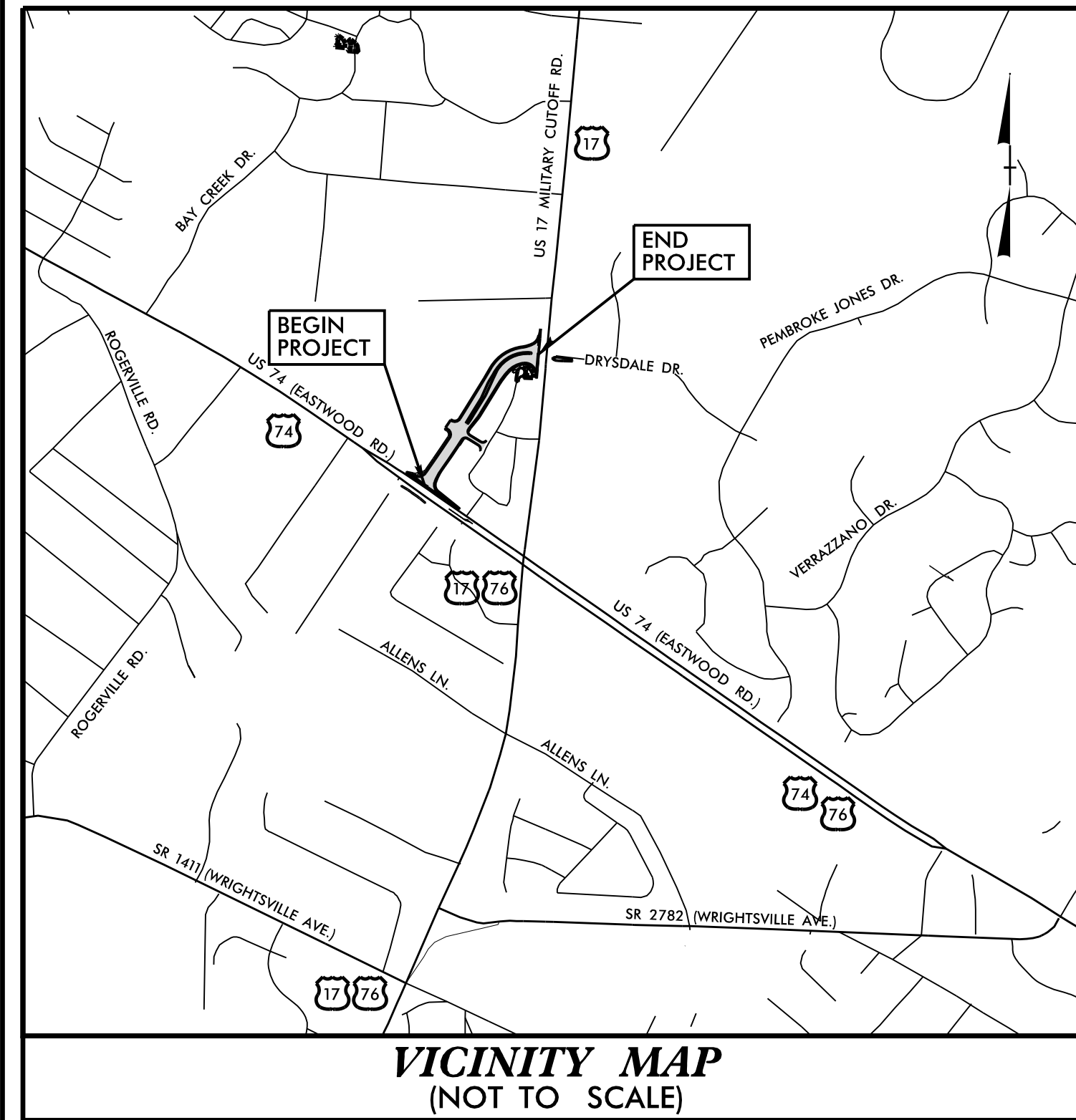


09_028/219

TIP PROJECT: U-5710A

CONTRACT: C204747

See Sheet 1B For Conventional Symbols




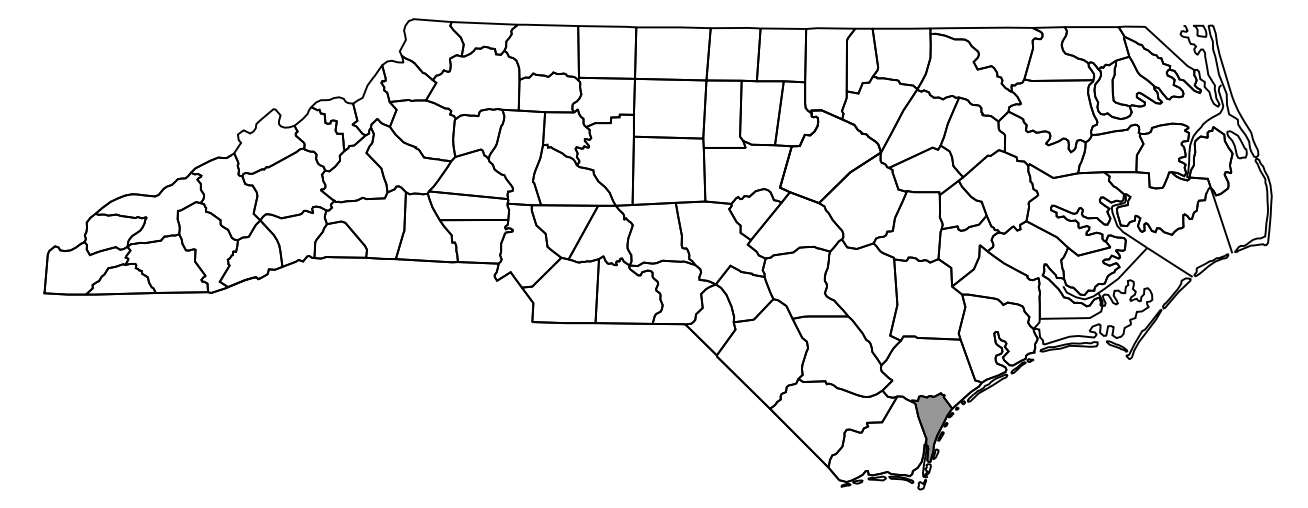
STATE OF NORTH CAROLINA
DIVISION OF HIGHWAYS

NEW HANOVER COUNTY

LOCATION: FROM US-17 (MILITARY CUTOFF ROAD) AT DRYSDALE DRIVE TO US-74 (EASTWOOD ROAD). CONSTRUCT ROADWAY ON NEW LOCATION (DRYSDALE DRIVE EXT).

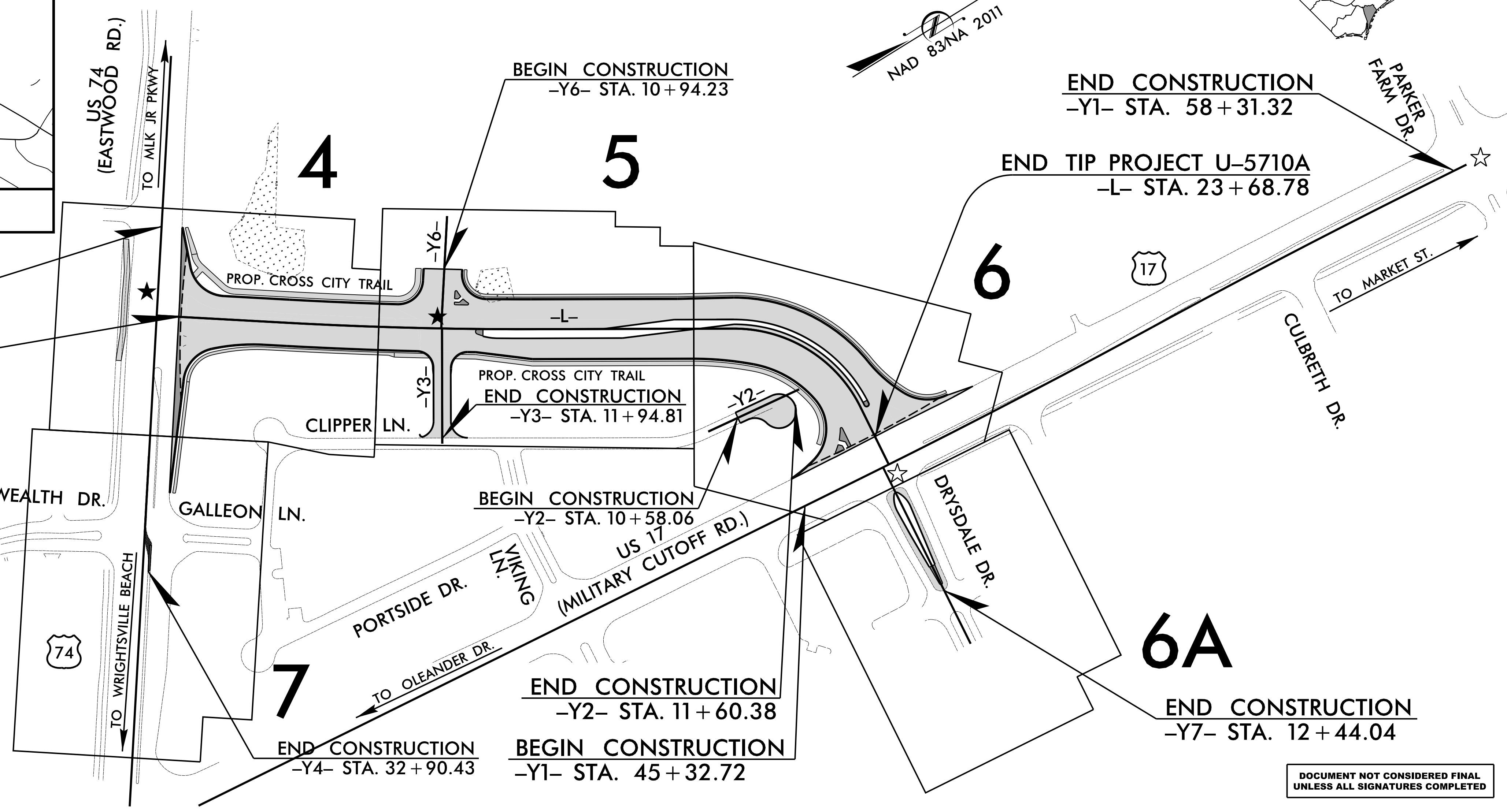
TYPE OF WORK: GRADING, PAVING, DRAINAGE, SIGNALS, AND WALL

STATE	STATE PROJECT REFERENCE NO.	SHEET NO.	TOTAL SHEETS
N.C.	U-5710A	1	
STATE PROJ. NO.	F.A. PROJ. NO.	DESCRIPTION	
50115.1.2	N/A	P.E.	
50115.2.2	N/A	ROW & UTIL.	
50115.3.3	0074232	CONSTR.	



BEGIN CONSTRUCTION
-Y4- STA. 26+77.62

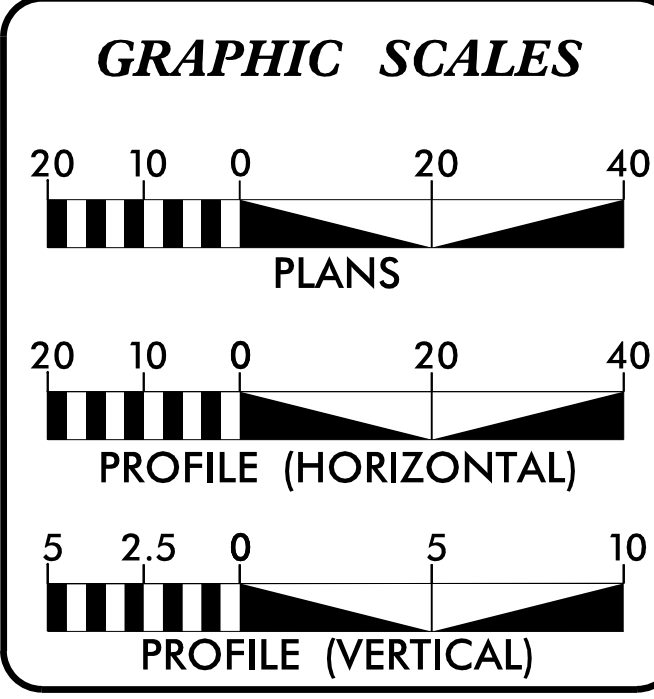
BEGIN TIP PROJECT U-5710A
-L- STA. 10+44.11



★ MODIFIED TRAFFIC SIGNAL
★ PROPOSED TRAFFIC SIGNAL
THERE IS PARTIAL CONTROL OF ACCESS ON THIS PROJECT

DOCUMENT NOT CONSIDERED FINAL
UNLESS ALL SIGNATURES COMPLETED

PLOT DRIVER: NCDOT_pcf_color_eng_50.pit
 USER: CHARRIS
 FILE: North_Carolina_Dept_of_Transportation\2014_16_Planning_Design\LSA\U-5710_TO_4_c\06.00_Project_Engineering_and_Design\U-5710A_Roadway\Proj\U5710A_RDY_TSH.dgn
 PENTABLE: NCDOT_pshpfl_conventional.tbl
 TIME: 2:58:27 PM
 DATE: 4/19/2022



DESIGN DATA

ADT 2020 = 4,800
ADT 2040 = 24,000
V = 40 MPH

FUNC CLASS = URBAN COLLECTOR
STATEWIDE TIER

PROJECT LENGTH

LENGTH ROADWAY TIP PROJECT U-5710A = 0.251 MILES

TOTAL LENGTH TIP PROJECT U-5710A = 0.251 MILES

Prepared by the Office of:
HDR
HDR Engineering, Inc. of the Carolinas
555 Fayetteville St, Suite 900 Raleigh, N.C. 27601
N.C.B.E.L.S. License Number: F-0116

RIGHT OF WAY DATE:
DECEMBER 11, 2018

LETTING DATE:
JUNE 21, 2022

PHILLIP E. ROGERS, PE
PROJECT ENGINEER

CASEY E. HARRIS, PE
PROJECT DESIGN ENGINEER

MICHAEL BASS
NCDOT CONTACT

HYDRAULICS ENGINEER

ROADWAY DESIGN ENGINEER

SEAL 042084
4/19/2022
SIGNATURE: *Jessica J. Massroche* P.E.

SEAL 040286
4/19/2022
SIGNATURE: *Casey Harris* P.E.

