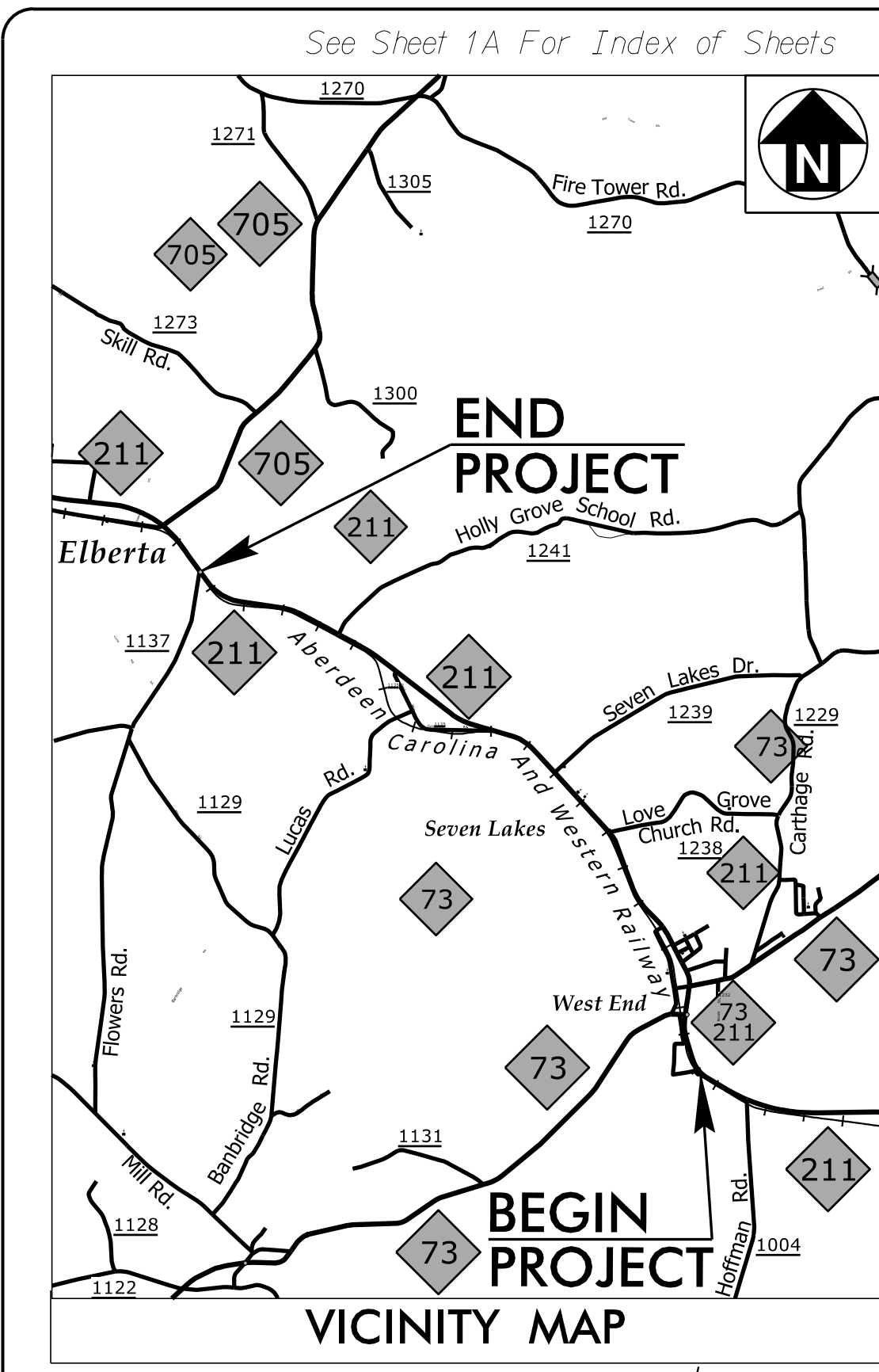


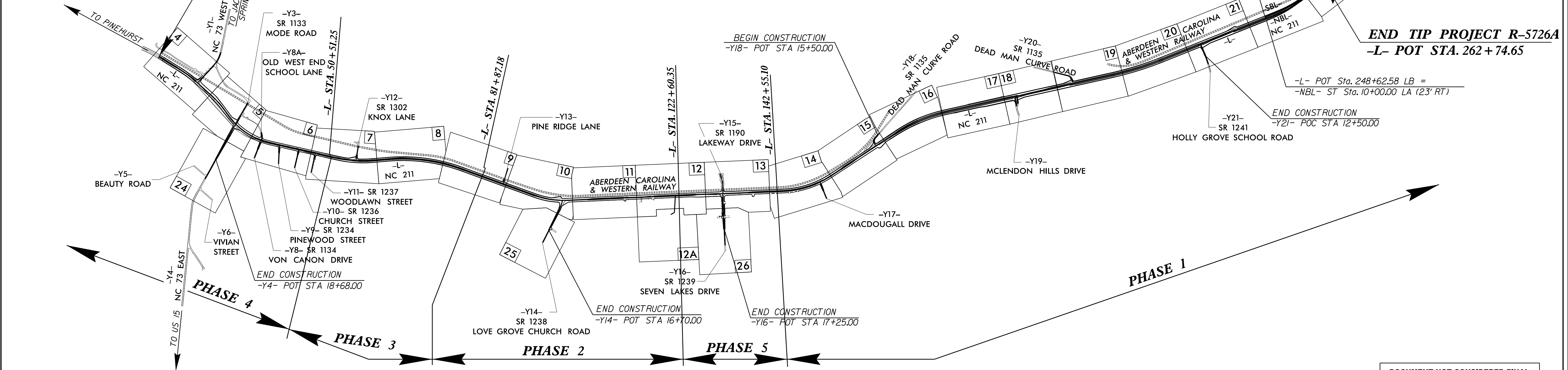
09.08/99

TIP PROJECT: R-5726A

CONTRACT: C204710



BEGIN TIP PROJECT R-5726A
 -L- POT STA 9+00.00



DOCUMENT NOT CONSIDERED FINAL
 UNLESS ALL SIGNATURES COMPLETED

STATE OF NORTH CAROLINA
 DIVISION OF HIGHWAYS

MOORE COUNTY

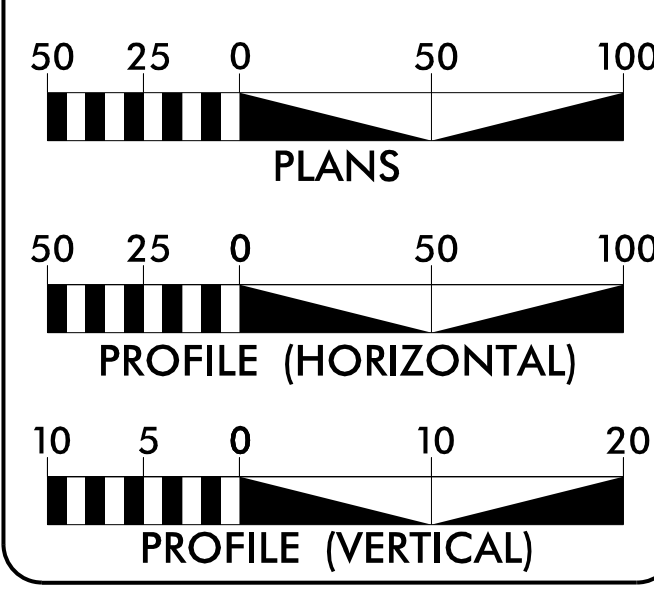
LOCATION: NC 211 FROM SOUTH OF NC 73 IN WEST END TO NORTH OF SR 1241 (HOLLY GROVE SCHOOL ROAD).

TYPE OF WORK: CLEARING AND GRUBBING, EROSION CONTROL

EARLY CLEARING & GRUBBING PLANS

STATE	STATE PROJECT REFERENCE NO.	SHEET NO.	TOTAL SHEETS
N.C.	R-5726A	1	
STATE PROJ. NO.	F.A. PROJ. NO.	DESCRIPTION	
50218.1.1		P.E.	
50218.2.1		RW	
50218.3.2		CONST	

GRAPHIC SCALES



DESIGN DATA

ADT 2020 = 16,500
 ADT 2040 = 21,300
 K = 9 %
 D = 55 %
 T = 9 % *
 V = 60 MPH
 * (TTST 6% + DUAL 3%)
 FUNC CLASS = MINOR ARTERIAL
 REGIONAL TIER

PROJECT LENGTH

LENGTH ROADWAY TIP PROJECT R-5726 = 4.806 MILES
 TOTAL LENGTH OF TIP PROJECT R-5726 = 4.806 MILES

PLANS PREPARED FOR THE NCDOT BY:

M M
 MOTT
 MACDONALD
 LICENSE NO. F-8669

2018 STANDARD SPECIFICATIONS

RIGHT OF WAY DATE:
 JUNE 29, 2018

LETTING DATE:
 JUNE 21, 2022

DAVID C. WALLER, PE
 PROJECT ENGINEER
 PEF ENGINEER

PADDY JORDAN
 PROJECT DESIGN ENGINEER
 PEF ENGINEER

JENNIFER A. EVANS, PE
 PROJECT ENGINEER
 NCDOT ROADWAY DESIGN

ROADWAY DESIGN ENGINEER

Seal of David C. Waller, PE, License No. 22606

SIGNATURE:

