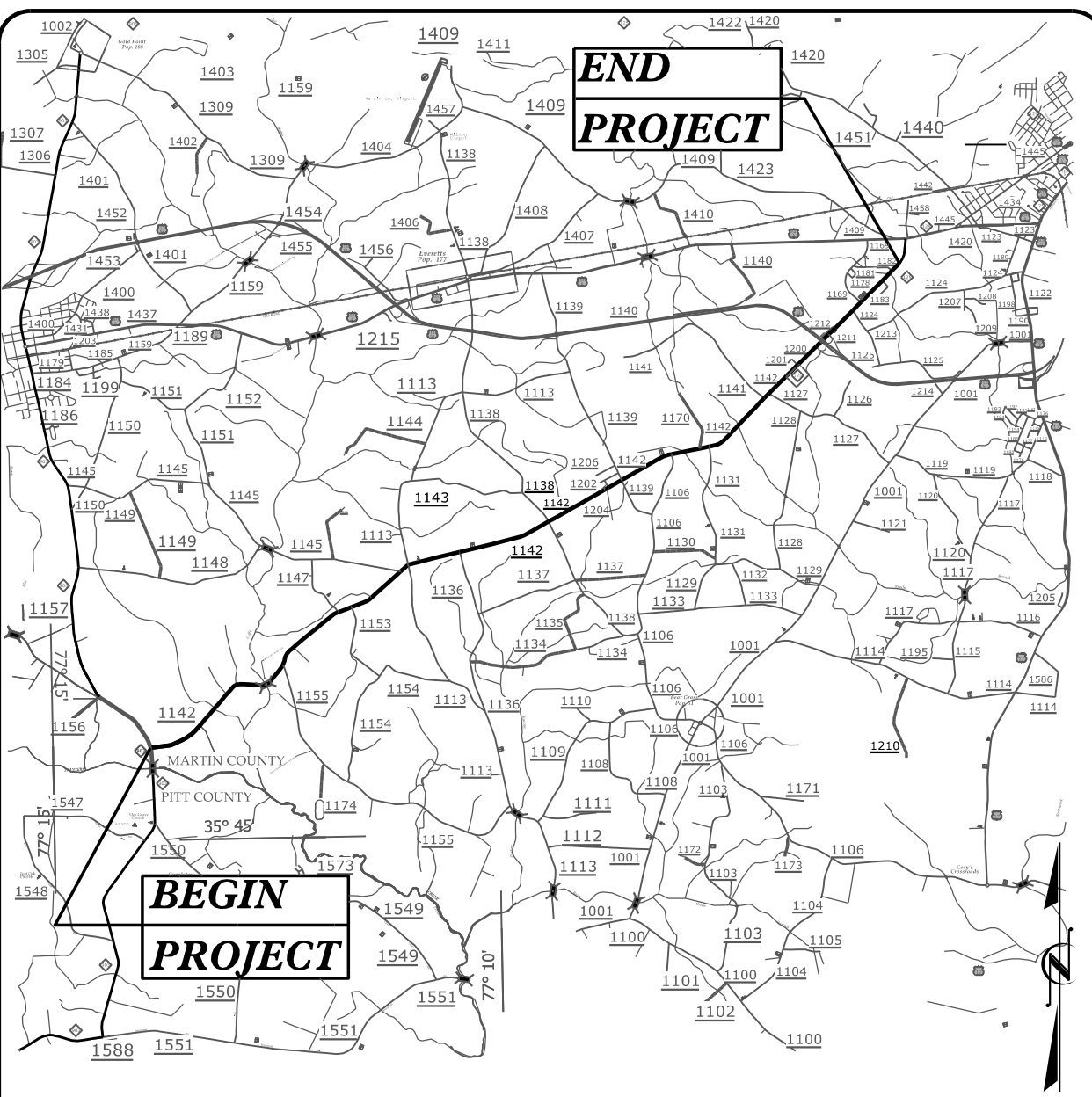


09/08/99

TIP PROJECT: R-4705



See Sheet I-A for Index of Sheets  
See Sheet I-B for  
See Sheet I-C for

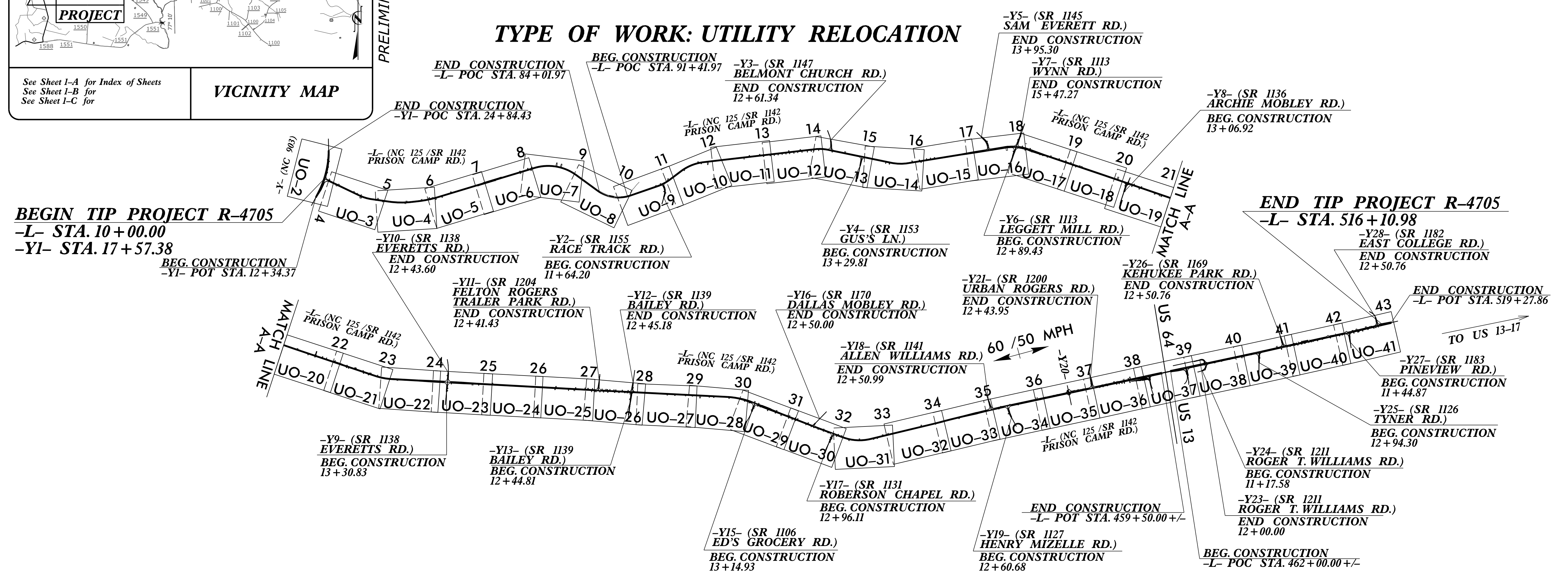
VICINITY MAP

STATE OF NORTH CAROLINA  
DIVISION OF HIGHWAYS

UTILITIES BY OTHERS PLANS  
MARTIN COUNTY

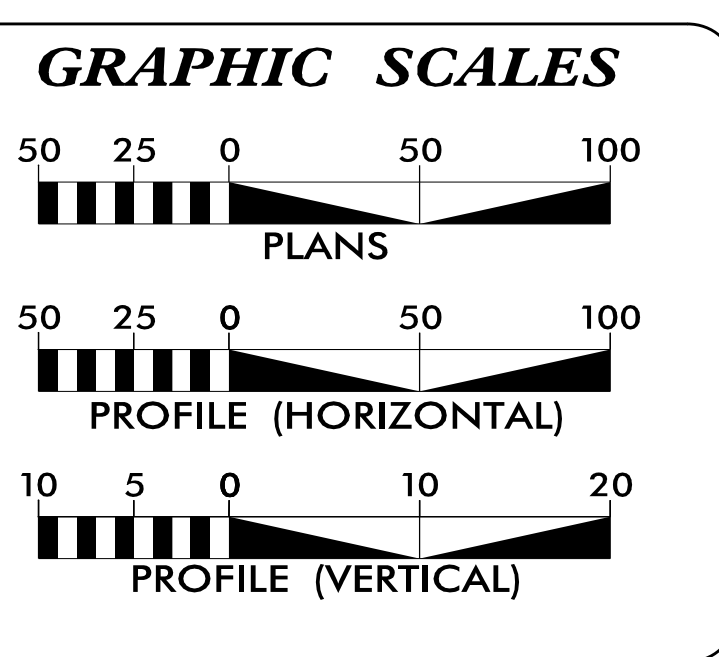
LOCATION: NC 125/SR 1142 (PRISON CAMP RD.) FROM NC 903  
TO SR 1182 (EAST COLLEGE RD.)

TYPE OF WORK: UTILITY RELOCATION



T.I.P. NO.	SHEET NO.
R-4705	UO-1

NOTE:  
ALL UTILITY WORK SHOWN ON THIS SHEET WILL BE DONE BY OTHERS. NO PAYMENT WILL BE MADE TO THE CONTRACTOR FOR UTILITY WORK SHOWN ON THIS SHEET.



SHEET NO.:	DESCRIPTION:
UO-1	TITLE SHEET
UO-02 THRU UO-41	UBO PLAN SHEETS

- UTILITY OWNERS WITH CONFLICTS
- (A) POWER - EDGEcombe-MARTIN EMC
  - (B) POWER - DOMINION ENERGY
  - (C) COMMUNICATION - CENTURYLINK
  - (D) COMMUNICATION - SUDDENLINK
  - (E) GAS - DUKE ENERGY
  - (F) WATER - MARTIN COUNTY
  - (G) WATER & SEWER - TOWN OF WILLIAMSTON

PREPARED IN THE OFFICE OF:

1223 Jones Franklin Rd.  
Raleigh, N.C. 27606  
License No. F-0377  
Bus: 919 851 8077  
Fax: 919 851 8107

TRANSPORTATION PLANNING/DESIGN - BRIDGE/STRUCTURE DESIGN  
CIVIL/SITE DESIGN - GIS/GPS - CONSTRUCTION OBSERVATION

John D. Schriener, PLS PROJECT UTILITY COORDINATOR

DIVISION OF HIGHWAYS  
DIVISION 1  
113 Airport Drive, Suite 100  
Edenton, NC 27832

JOHN S. ABEL, JR. DIVISION PROJECT MANAGER

\$\$\$\$\$ SYSTEM \$\$\$\$\$\$  
\$\$\$\$\$ USER NAME \$\$\$\$\$\$