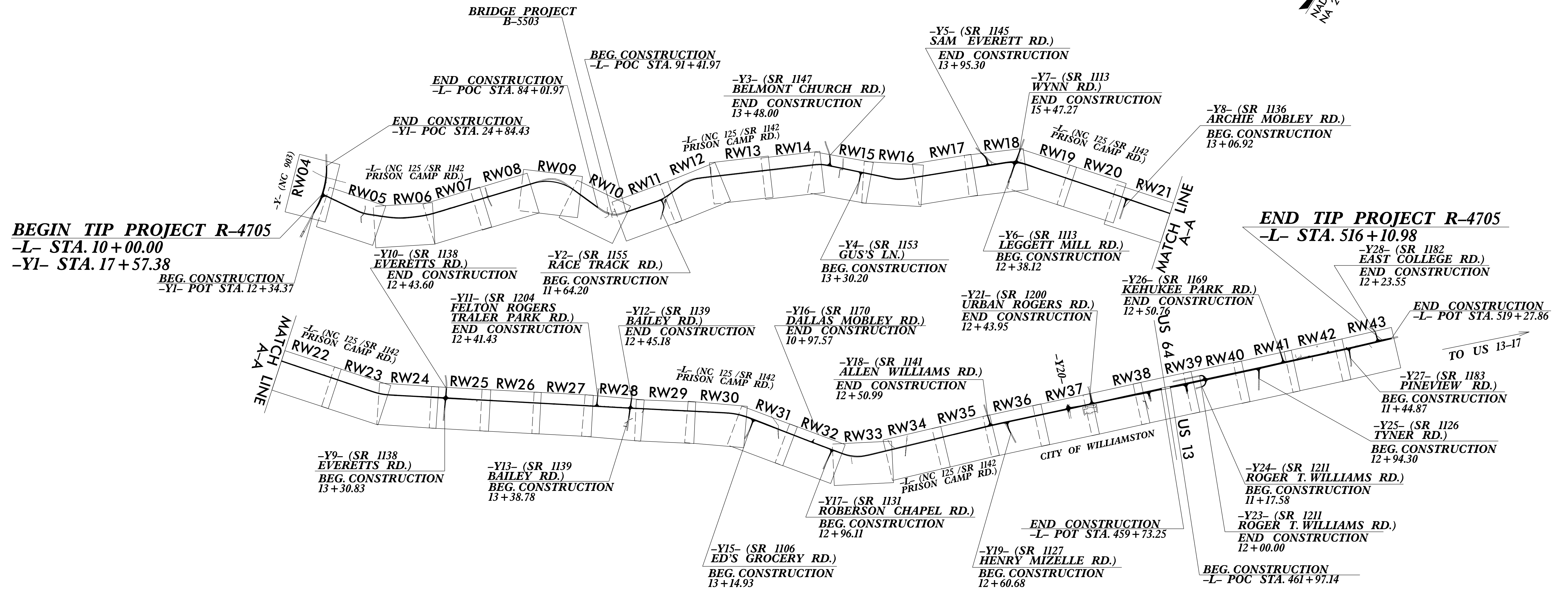
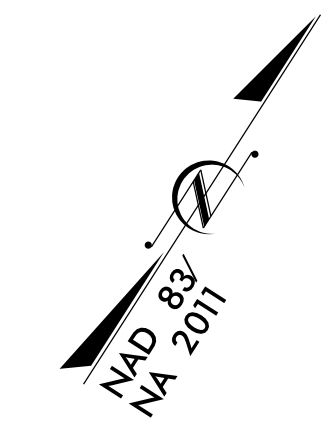


STATE	STATE PROJECT REFERENCE NO.	SHEET NO.	TOTAL SHEETS
N.C.	R-4705	RW01	57

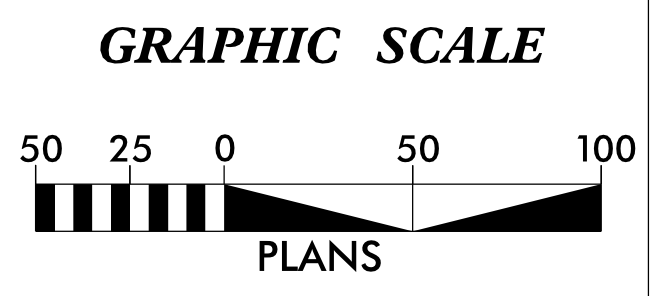
**TIP PROJECT: R-4705**

STATE OF NORTH CAROLINA  
 DIVISION OF HIGHWAYS  
 SURVEY CONTROL, EXISTING CENTERLINES,  
 RIGHT OF WAY, EASEMENTS AND PROPERTY TIES  
**MARTIN COUNTY**



**BEGIN TIP PROJECT R-4705**  
 -L- STA. 10+00.00  
 -Y1- STA. 17+57.38  
 BEG. CONSTRUCTION  
 -Y1- POT STA. 12+34.37

**END TIP PROJECT R-4705**  
 -L- STA. 516+10.98  
 -Y28- (SR 1182 EAST COLLEGE RD.)  
 END CONSTRUCTION  
 12+23.55  
 END CONSTRUCTION  
 -L- POT STA. 519+27.86



**DATUM DESCRIPTION**  
 THE LOCALIZED COORDINATE SYSTEM DEVELOPED FOR THIS PROJECT IS BASED ON THE STATE PLANE COORDINATES ESTABLISHED BY NCDOT FOR MONUMENT "CASKEY" WITH NAD 83/2011 STATE PLANE GRID COORDINATES OF NORTHING: 770,400.000(ft) EASTING: 2,569,000.000(ft) ELEVATION: 70.00(ft)  
 THE AVERAGE COMBINED GRID FACTOR USED ON THIS PROJECT (GROUND TO GRID) IS: 0.99992957  
 THE N.C. LAMBERT GRID BEARING AND LOCALIZED HORIZONTAL GROUND DISTANCE FROM "R4705-3" TO -L- STATION 10+00.00 IS S 57°52'01.80" W 8635.11(ft)  
 ALL LINEAR DIMENSIONS ARE LOCALIZED HORIZONTAL DISTANCES VERTICAL DATUM USED IS NAVD 88


Prepared in the Office of:

**V&M**  
 Vaughn & Melton Consulting Engineers

- New Bern, North Carolina 28562 Phone: (252) 631-5115
- Middlesboro, Kentucky 40965 Phone: (606) 248-6600
- Asheville, North Carolina 28806 Phone: (828) 253-2796
- Charlotte, North Carolina 28217 Phone: (704) 357-0488

**PROFESSIONAL LAND SURVEYOR**

DocuSigned by:  
**GARRY MOORE**  
 2107202505041E  
 SIGNATURE: \_\_\_\_\_ Date: 3/11/2022



2018 STANDARD SPECIFICATIONS

**RIGHT OF WAY DATE:** 12/05/2018  
**LETTING DATE:** 06/21/2022