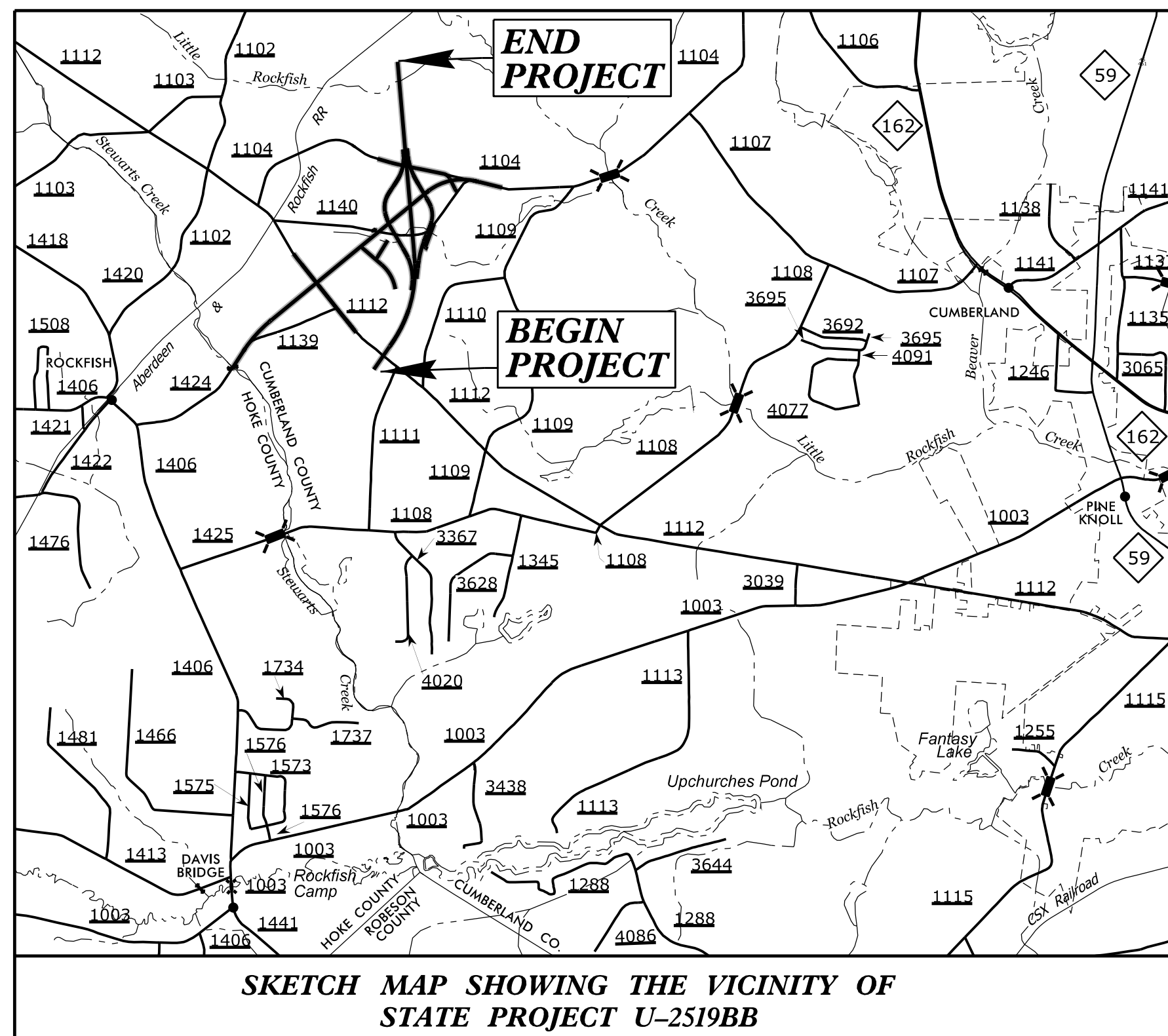
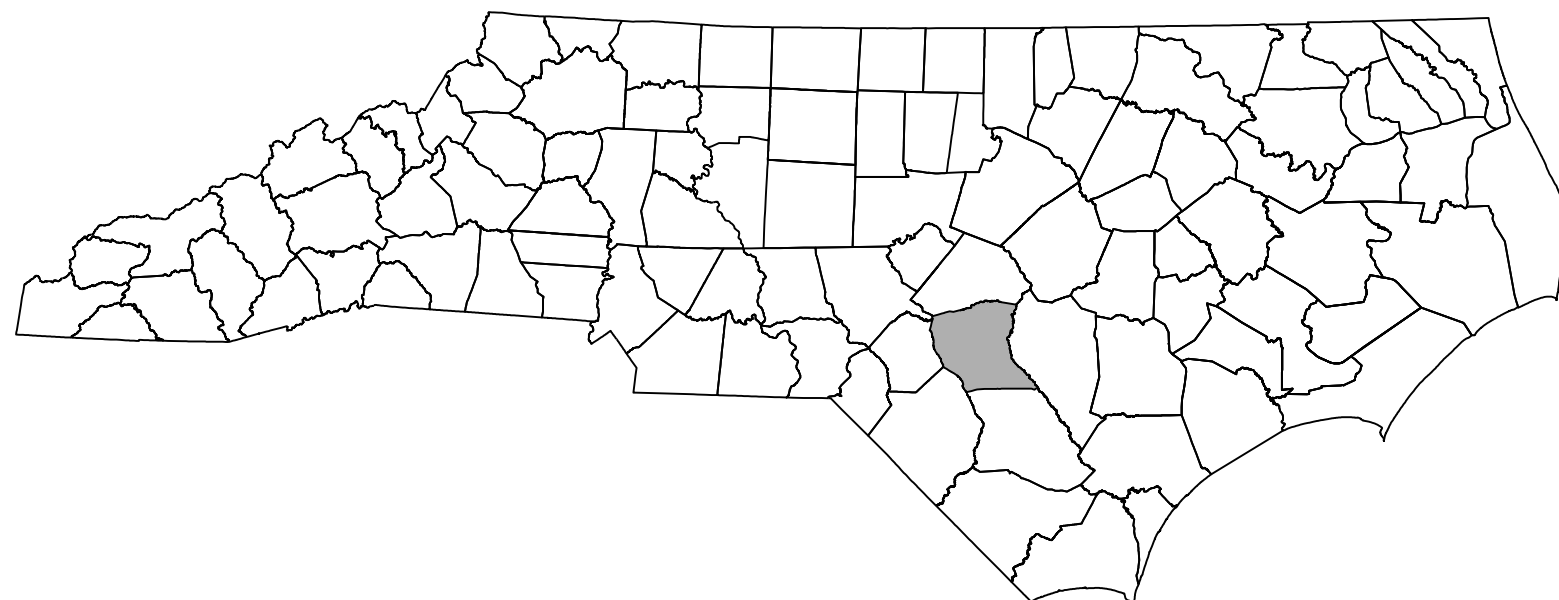


STATE OF NORTH CAROLINA
DIVISION OF HIGHWAYS

TRANSPORTATION MANAGEMENT PLAN

CUMBERLAND COUNTY



LOCATION: FAYETTEVILLE OUTER LOOP (F.O.L.) FROM SOUTH OF SR 1104 (STRICKLAND BRIDGE ROAD) TO SOUTH OF US 401


TYPE OF WORK: GRADING, DRAINAGE, PAVING, SIGNALS & STRUCTURES

PLANS PREPARED BY:

MIKE RZEPKA, P.E.
PROJECT ENGINEER
CHRIS HARNDEN
PROJECT DESIGN ENGINEER

NCDOT CONTACTS:

D. PARKER, P.E.
PROJECT ENGINEER
S. JENNINGS
PROJECT DESIGN ENGINEER



INDEX OF SHEETS


SHEET NO.	TITLE
TMP-1	INDEX OF SHEETS
TMP-1A	LIST OF APPLICABLE ROADWAY STANDARD DRAWINGS, LEGEND & TEMPORARY PAVEMENT MARKING SCHEDULE
TMP-2 & 2A	TRANSPORTATION OPERATIONS PLAN
TMP-2B	DETOUR FOR STRICKLAND BRIDGE ROAD CLOSURE
TMP-2C	DETOUR FOR CENTURY CIRCLE CLOSURE
TMP-2D	SPECIAL SIGN DESIGNS - STRICKLAND BRIDGE ROAD AND CENTURY CIRCLE
TMP-2E	PCB AT TEMPORARY SHORING
TMP-2F	TEMPORARY SHORING RECOMMENDATIONS
TMP-3	PHASING
TMP-4 THRU TMP-13	PHASE I DETAILS
TMP-14 THRU TMP-19	PHASE II DETAILS
TMP-20 THRU TMP-27	PHASE III DETAILS

DOCUMENT NOT CONSIDERED FINAL UNLESS ALL SIGNATURES COMPLETED

APPROVED: Michael T. Rzepka
DATE: 2/14/2022

HDR HDR Engineering, Inc. of the Carolinas
555 Fayetteville St. Suite 900 Raleigh, N.C. 27601
N.C.B.E.L.S. License Number: F-0116

SEAL



SHEET NO.
TMP-1

U-2519BB

TIP PROJECT:

PLOT DRIVER: NCDOT_pdf_mono_eng_50.plt
USER: MRZEPKA
DATE: 2/9/2022
FILE: p:\nhdr\users\01\HDR-US_East\01\Documents\3322\10000297\10049996\6.0_CAD_BIM\6.2_Work_In_Progress\U-2519BB\TrafficControl\TCP\U2519bb_tmp_psh_01_title.dgn
PENTABLE: NCDOT_tcp.tbl
TIME: 2:38:00 PM