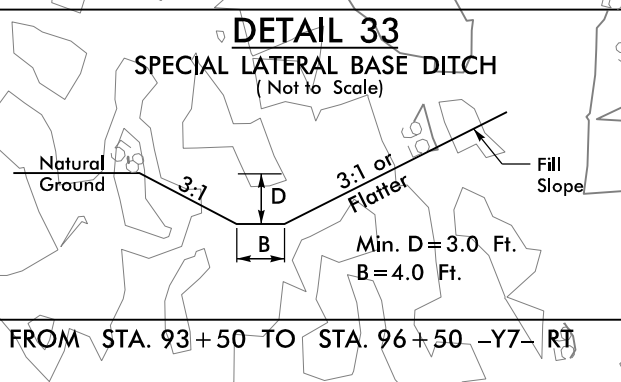
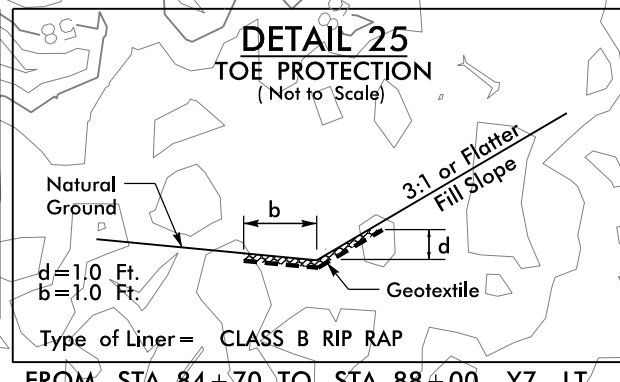
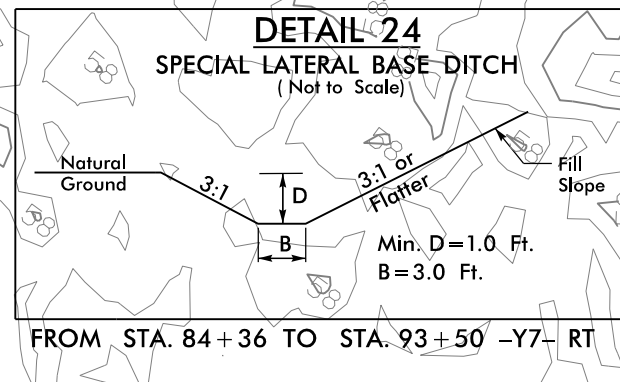


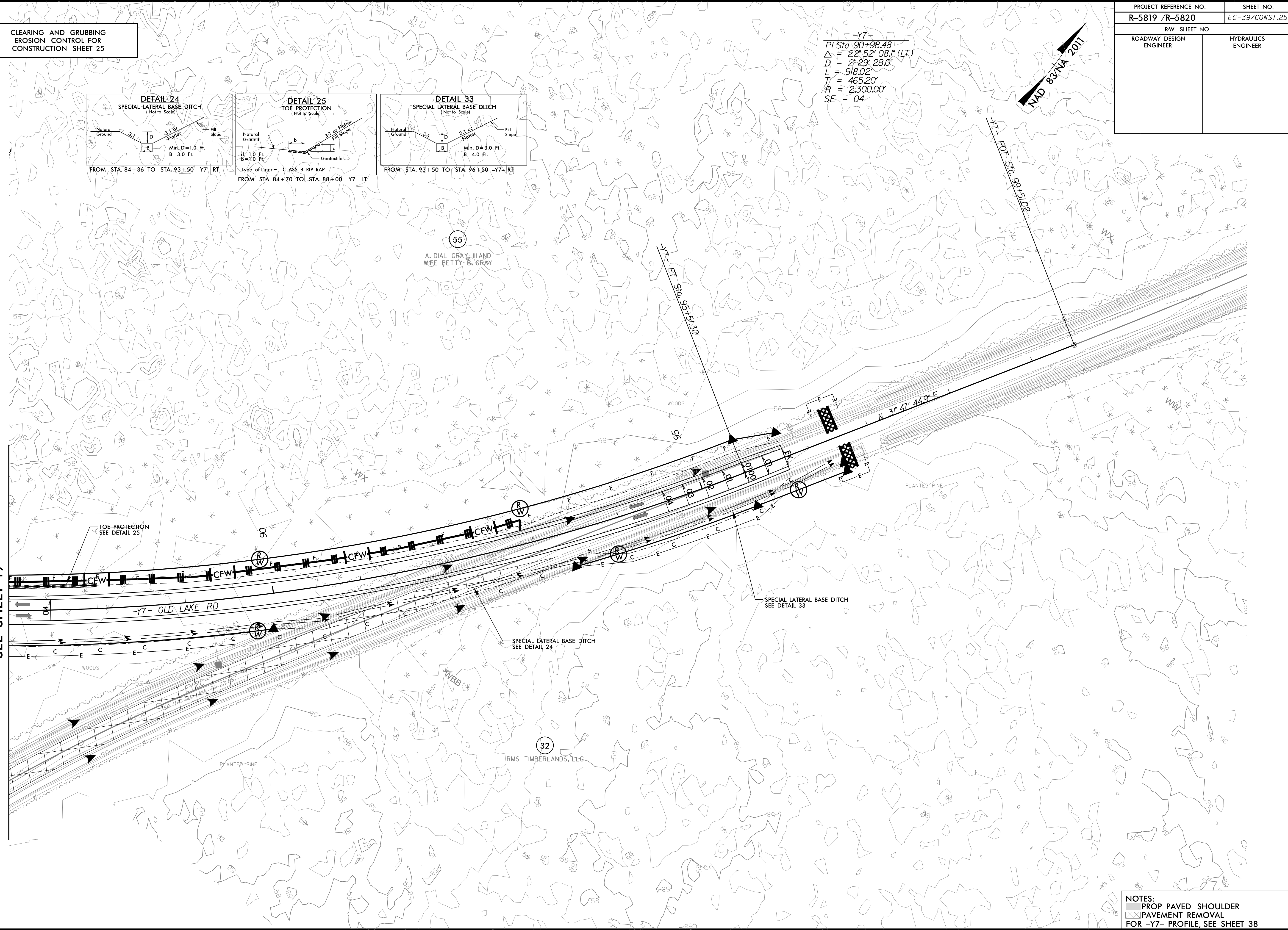
PROJECT REFERENCE NO. R-5819 /R-5820	SHEET NO. EC-39/CONST.25
RW SHEET NO.	
ROADWAY DESIGN ENGINEER	HYDRAULICS ENGINEER

CLEARING AND GRUBBING
EROSION CONTROL FOR
CONSTRUCTION SHEET 25

-Y7-
 $PI\ Sta\ 90+98.48$
 $\Delta = 22^{\circ} 52' 08.1" (LT)$
 $D = 2' 29.280"$
 $L = 918.02'$
 $T = 465.20'$
 $R = 2,300.00'$
 $SE = 04$



MATCH LINE -Y7- STA 87+00.00
SEE SHEET 19



NOTES:
 PROP PAVED SHOULDER
 PAVEMENT REMOVAL
 FOR -Y7- PROFILE, SEE SHEET 38

REVISIONS

8/17/99
 3/14/2022
 R5819_R5820_REU_EC_PSH25.CG.dgn
 USFRED