

PROJECT REFERENCE NO. R-5819 /R-5820		SHEET NO. EC-20/CONST.06
RW SHEET NO.		
ROADWAY DESIGN ENGINEER	HYDRAULICS ENGINEER	

CLEARING AND GRUBBING
EROSION CONTROL FOR
CONSTRUCTION SHEET 6

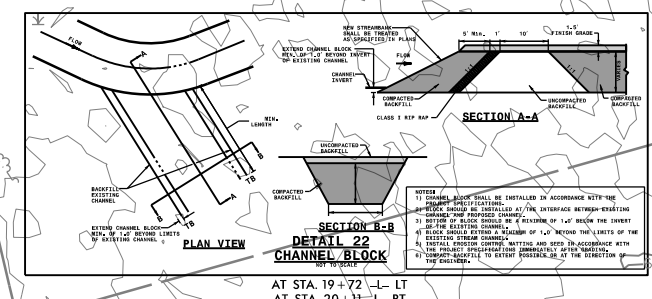
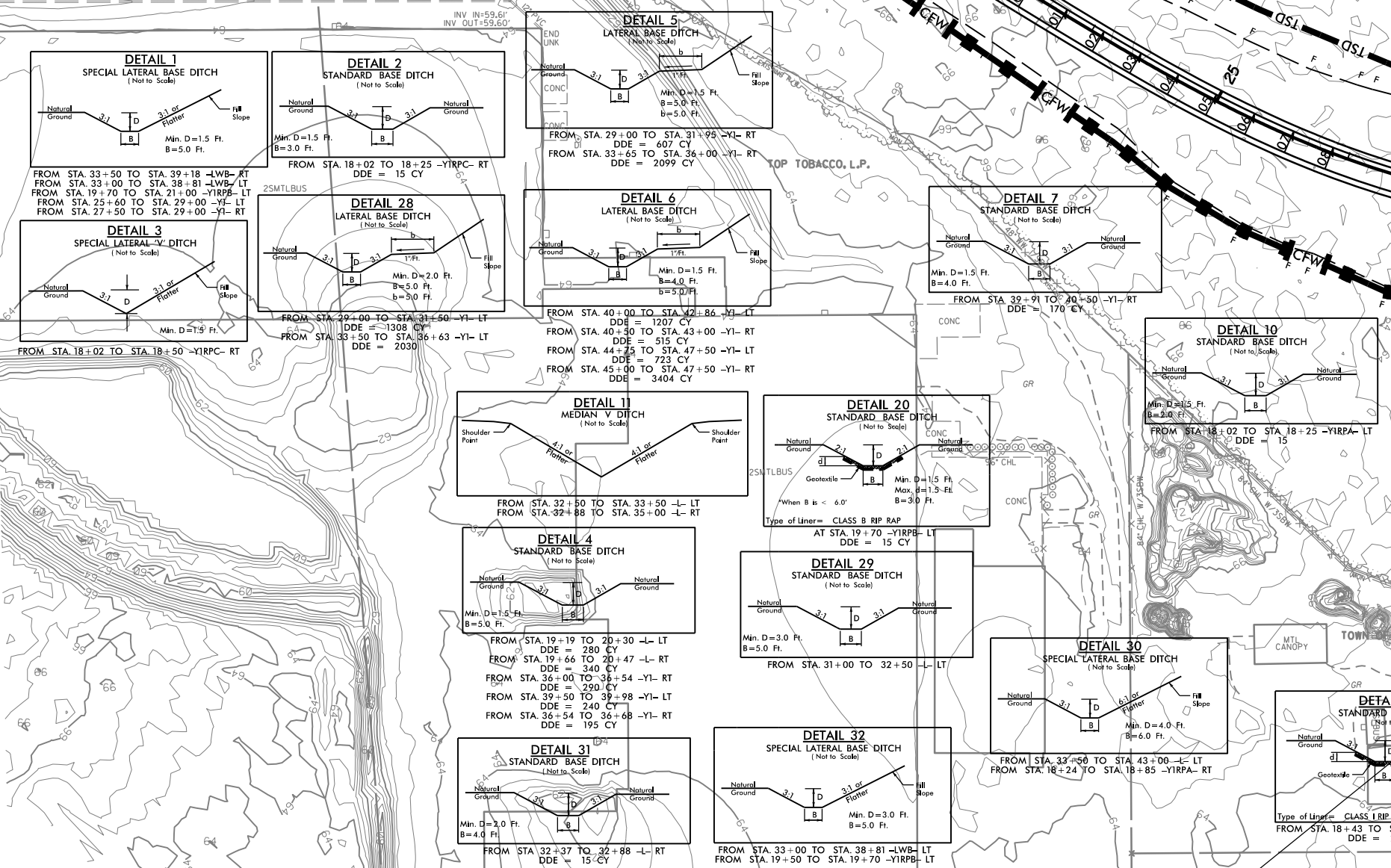
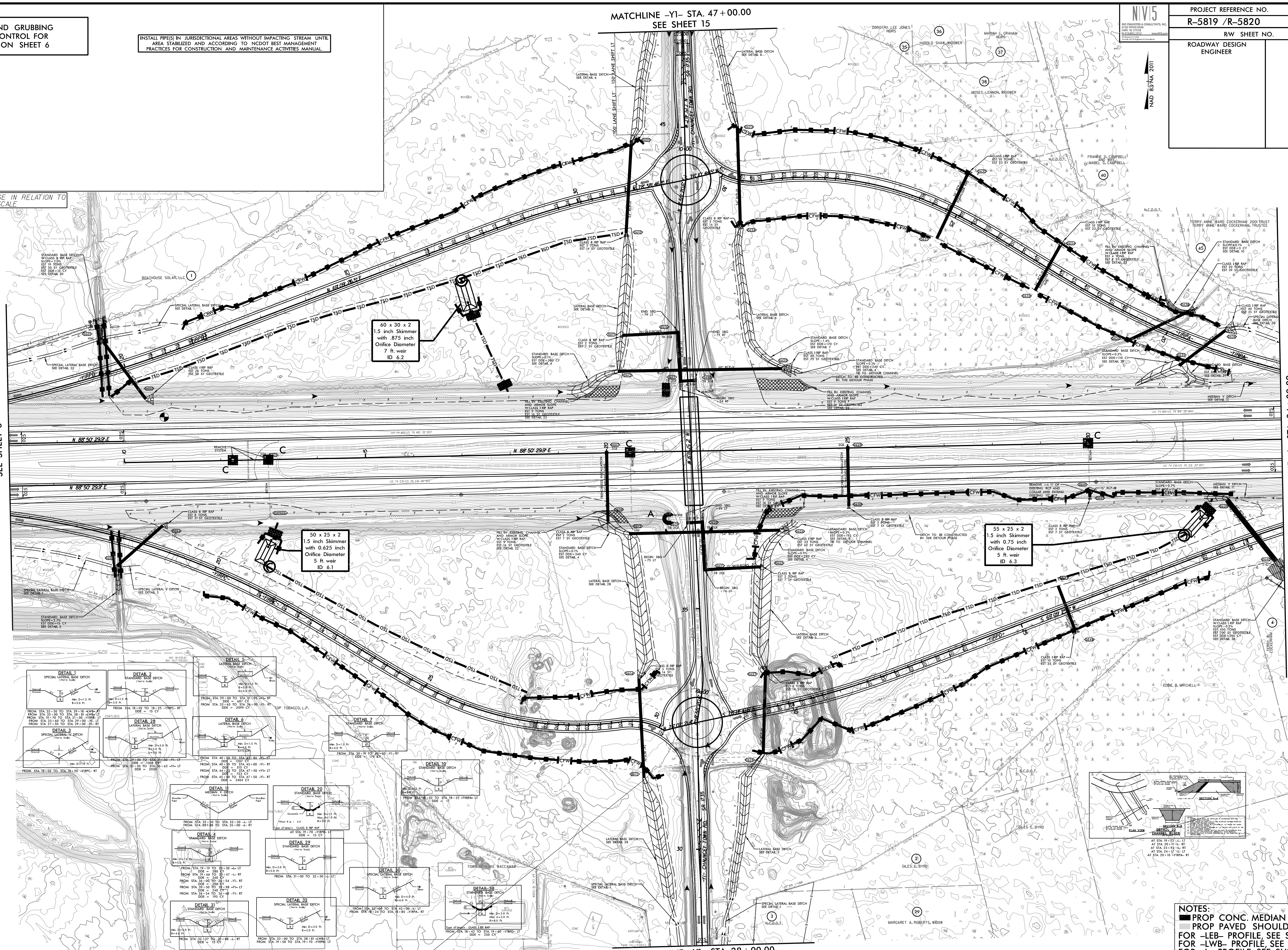
INSTALL PIPE(S) IN JURISDICTIONAL AREAS WITHOUT IMPACTING STREAM UNTIL
AREA STABILIZED AND ACCORDING TO NCDOT BEST MANAGEMENT
PRACTICES FOR CONSTRUCTION AND MAINTENANCE ACTIVITIES MANUAL

SKETCH SHOWING BRIDGE IN RELATION TO
PAVEMENT - NOT TO SCALE

8/17/99
REVISONS
ROW REVISION - 10/22/2021 - UPDATED PARCEL OWNER NAME ON PARCEL 38.
3/15/2022 R5820.REU.LEC.PSH6.CG.dgn
11/15/2022

MATCHLINE -LWB- STA. 37 + 00.00
SEE SHEET 5

MATCHLINE -L- STA. 34 + 00.00
SEE SHEET 7



NOTES:
 ■ PROP CONC. MEDIAN
 ■ PROP PAVED SHOULDER
 ■ FOR -LEB- PROFILE, SEE SHEET 26
 ■ FOR -LWB- PROFILE, SEE SHEET 27
 ■ FOR -L- PROFILE, SEE SHEET 28
 ■ FOR -Y1- PROFILE, SEE SHEET 32
 ■ FOR -Y1RPA- PROFILE, SEE SHEET 39
 ■ FOR -Y1RPB- PROFILE, SEE SHEET 40
 ■ FOR -Y1RPC- PROFILE, SEE SHEET 41
 ■ FOR -Y1RPD- PROFILE, SEE SHEET 42
 ■ FOR -Y1ROUND1- PROFILE, SEE SHEET 46
 ■ FOR -Y1ROUND2- PROFILE, SEE SHEET 46

MATCHLINE -Y1- STA. 47 + 00.00
SEE SHEET 15

MATCHLINE -Y1- STA. 28 + 00.00
SEE SHEET 14