DocuSign Envelope ID: A1028697-66F5-4EE3-B85F-1F4C82E43BC8

PROJ. REFERENCE NO.	SHEET NO.
B-5694	TMP-4B



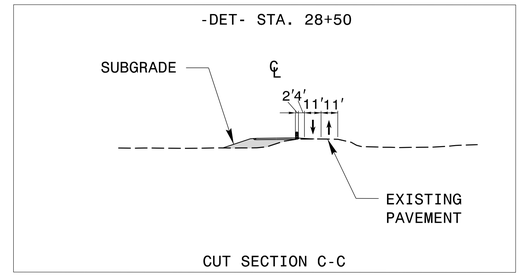

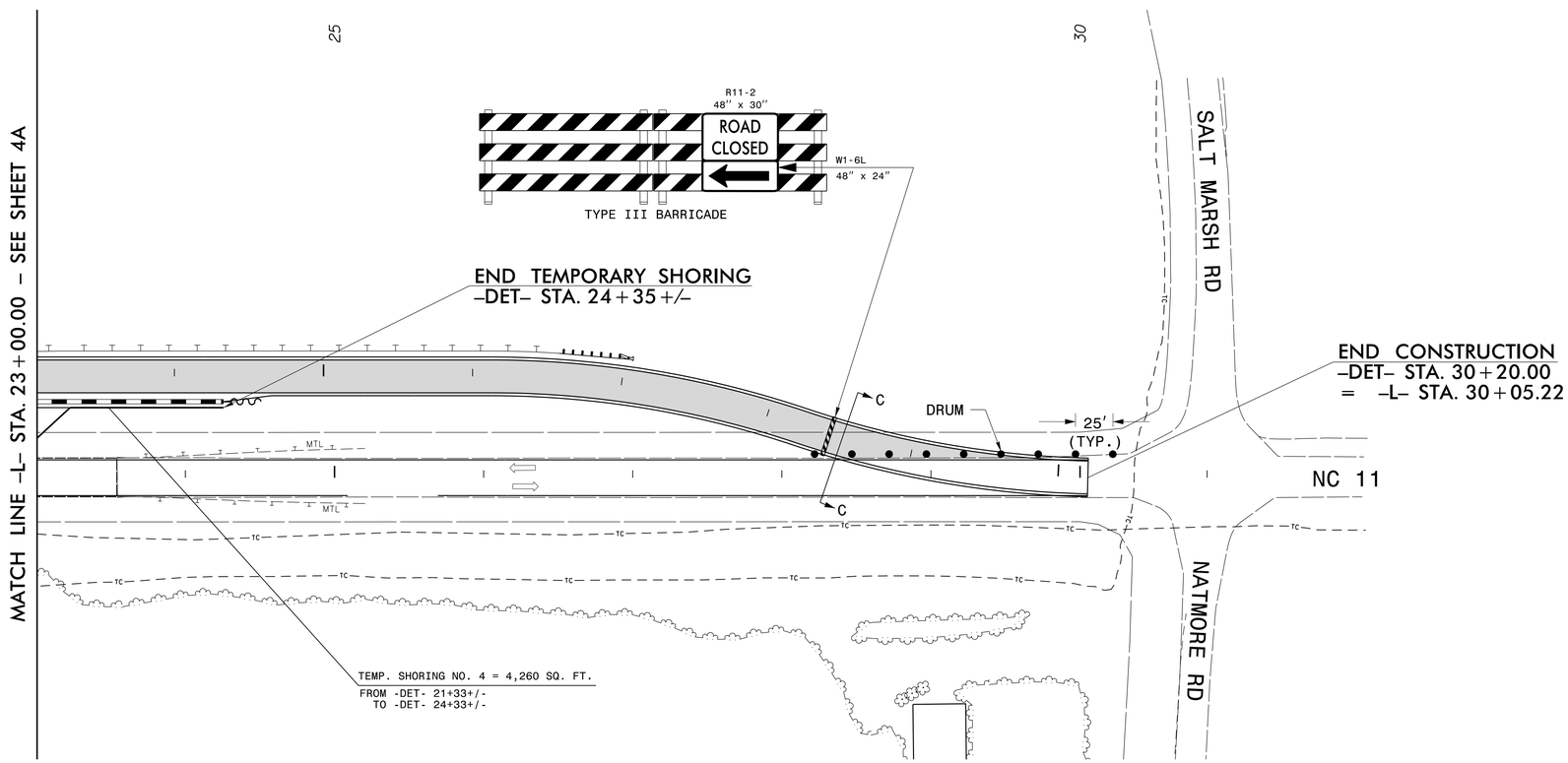

Shoring Location No.	Begin Station & Offset	End Station & Offset	Estimated Average Height	Estimated Maximum Height	Shoring Location Type
No. 1	-DET- 19+80±, 21 ft. Left	-DET- 20+42±, 21 ft. Left	16.4 FT	16.4 FT	Roadway
No. 2	-DET- 19+80±, 21 ft. Right	-DET- 20+42±, 21 ft. Right	12.3 FT	13.1 FT	Roadway
No. 3	-DET- 21+33±, 21 ft. Left	-DET- 22+00±, 21 ft. Left	17.7 FT	17.7 FT	Roadway
No. 4	-DET- 21+33±, 21 ft. Right	-DET- 24+33±, 44 ft. Right	14.2 FT	18.2 FT	Roadway

KCI
http://www.kci.com
Engineers • Planners • Scientists • Construction Managers
4601 Six Forks Road, Landmark Center II, Suite 220
Raleigh, NC 27609-5210
Phone (919) 783-9214 • Fax (919) 783-9266

APPROVED: DocuSigned by: Brian Hayes 3987615EFEF93446... DATE: 4/4/2022

SEAL

NORTH CAROLINA PROFESSIONAL SEAL 036853 ENGINEER BRIAN E. HAYES

DIVISION OF HIGHWAYS
STATE OF NORTH CAROLINA
DEPARTMENT OF TRANSPORTATION
WORK ZONE TRAFFIC CONTROL

TEMPORARY TRAFFIC CONTROL PHASE 1 DETAIL