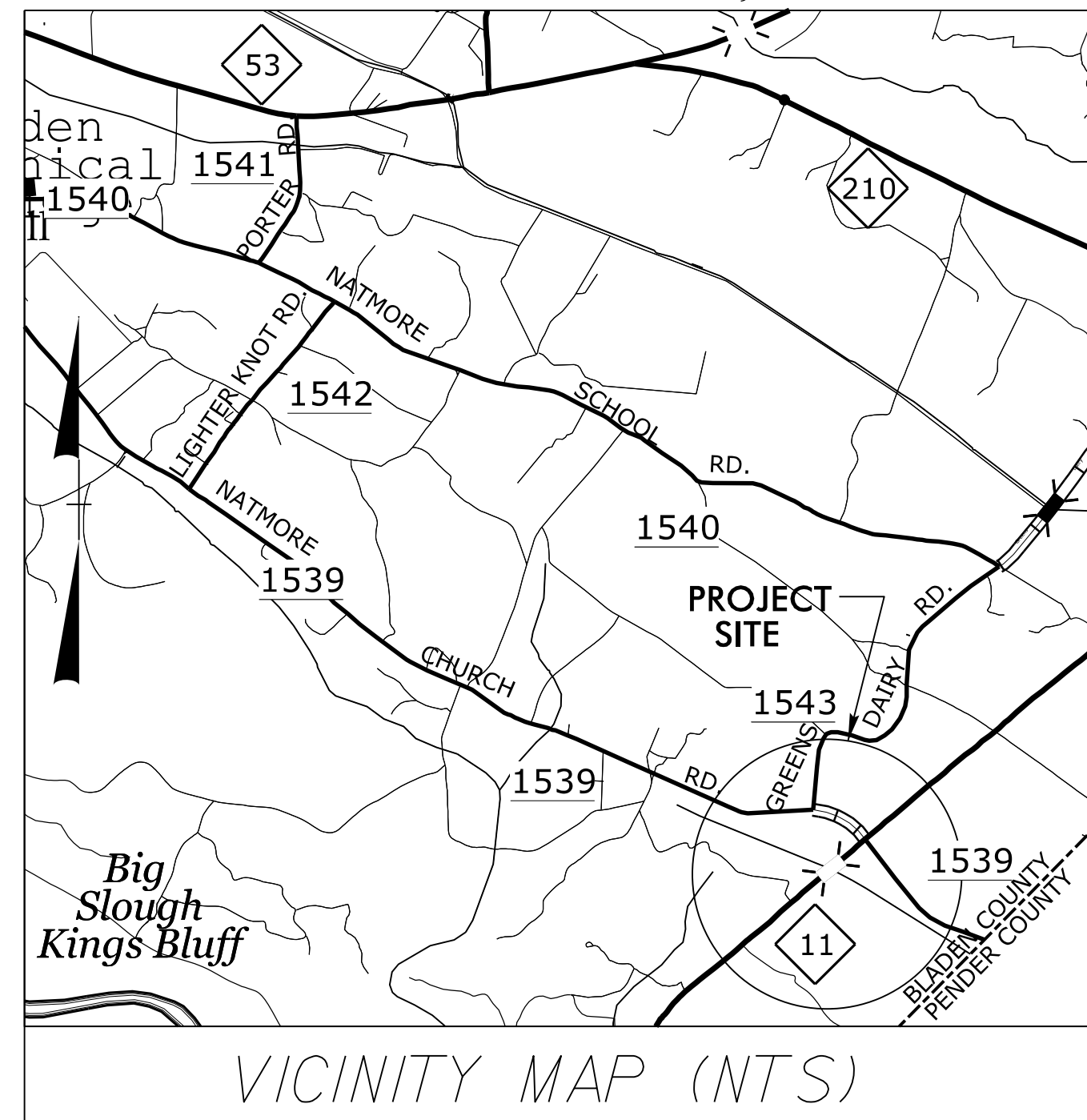
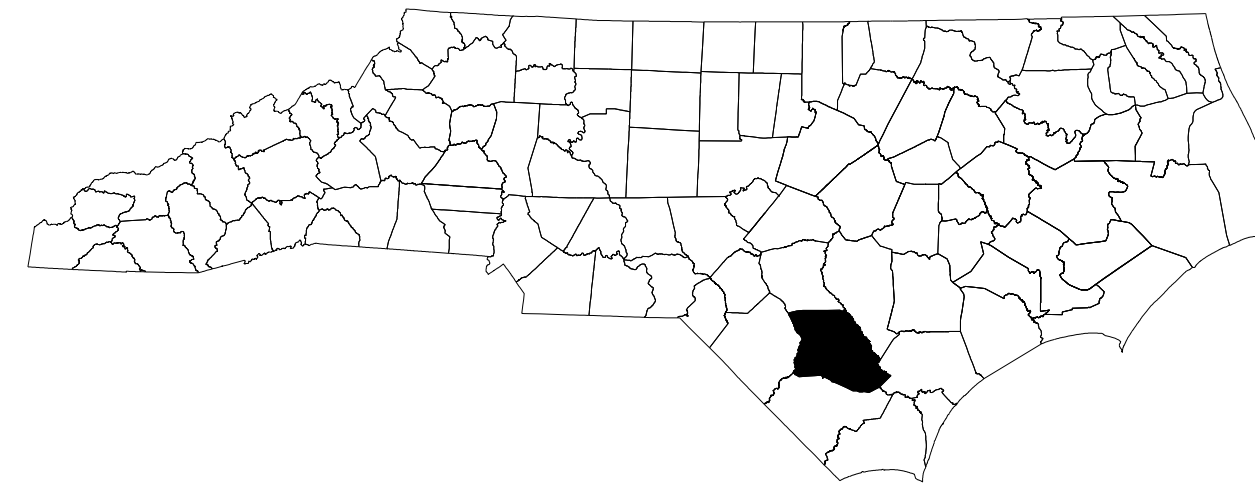


STATE OF NORTH CAROLINA  
DIVISION OF HIGHWAYS

**TRANSPORTATION MANAGEMENT PLAN**

**BLADEN COUNTY**



VICINITY MAP (NTS)  
BRIDGE NO. 51 OVER WHITE OAK CANAL ON NC 11


**INDEX OF SHEETS**

SHEET NO.	TITLE
TMP-1	TITLE SHEET, VICINITY MAP, AND INDEX OF SHEETS
TMP-1A	LIST OF APPLICABLE ROADWAY STANDARD DRAWINGS, AND LEGEND
TMP-1B	TRANSPORTATION OPERATIONS PLAN: (MANAGEMENT STRATEGIES, GENERAL NOTES, AND LOCAL NOTES)
TMP-2A	TEMPORARY SHORING NOTES
TMP-2B	PORTABLE CONCRETE BARRIER AT TEMPORARY SHORING LOCATIONS
TMP-3	TEMPORARY TRAFFIC CONTROL PHASING
TMP-4A TO TMP-4B	TEMPORARY TRAFFIC CONTROL PHASE 1 DETAIL
TMP-5A TO TMP-5B	TEMPORARY TRAFFIC CONTROL PHASE 2 DETAIL

SHEET NO.

TMP-1

25-MAR-2022 07:04  
 M:\2018\2580945\2 B-5694\TrafficControl\CP\B5694\_TC\_TMP\_TMP-01.dgn  
 \$\$\$USERNAME\$\$\$




**PLANS PREPARED BY:**

DEWAYNE L. SYKES, PE  
PROJECT ENGINEER

BRYAN E. HOUGH, PE  
PROJECT DESIGN ENGINEER

**NCDOT CONTACTS:**

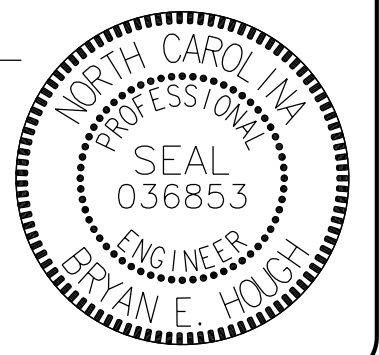
DAVID STUTTS, PE  
STRUCTURES MANAGEMENT UNIT



APPROVED:   
398761E1EF93440

DATE: 4/4/2022

SEAL



**TIP PROJECT: B-5694**