

09/05/19

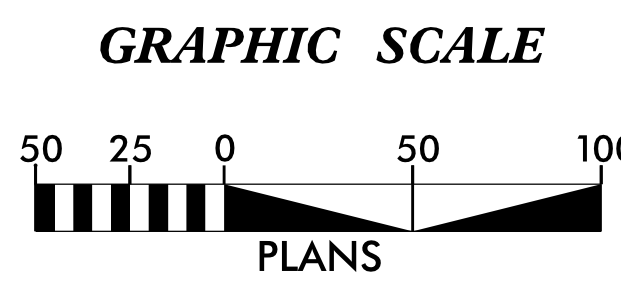
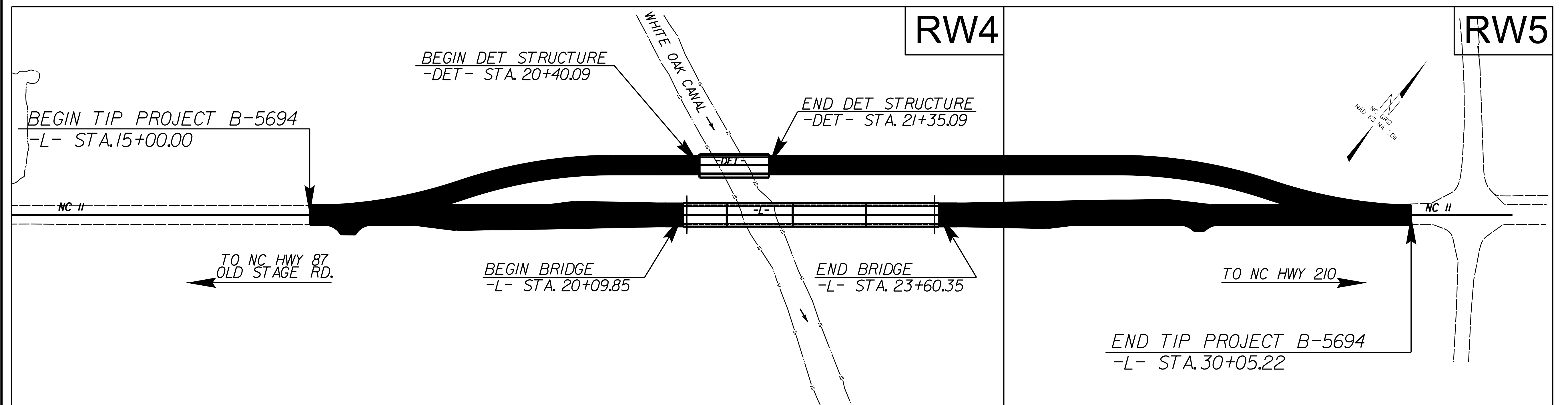
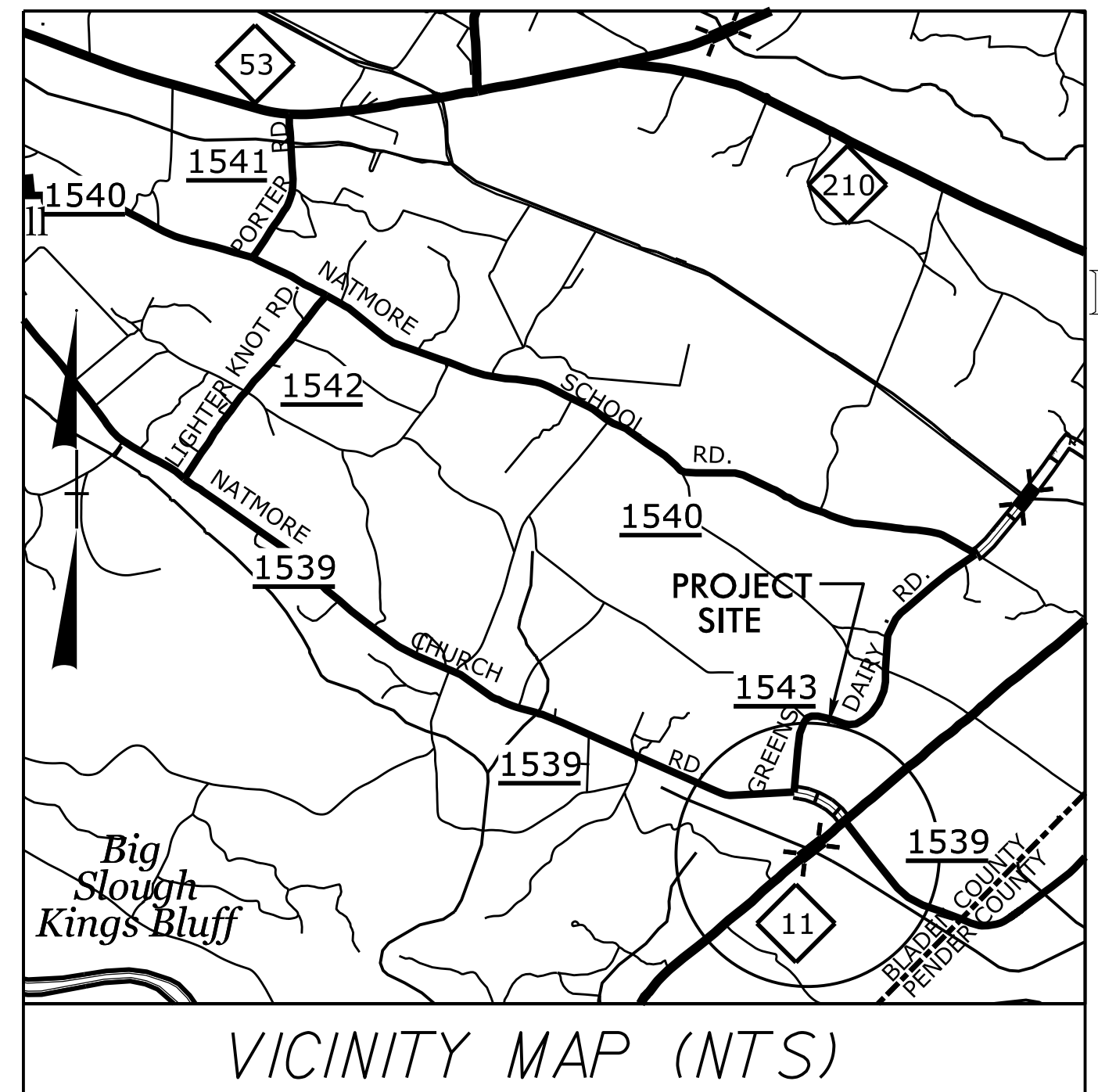
TIP PROJECT: B-5694

STATE	STATE PROJECT REFERENCE NO.	SHEET NO.	TOTAL SHEETS
N.C.	B-5694	RW01	3

STATE OF NORTH CAROLINA  
DIVISION OF HIGHWAYS

SURVEY CONTROL, EXISTING CENTERLINES,  
RIGHT OF WAY, EASEMENTS AND PROPERTY TIES

**BLADEN COUNTY**



**DATUM DESCRIPTION**

THE LOCALIZED COORDINATE SYSTEM DEVELOPED FOR THIS PROJECT IS BASED ON THE STATE PLANE COORDINATES ESTABLISHED BY NCDOT FOR MONUMENT "B5694-2" WITH NAD 83/2011 STATE PLANE GRID COORDINATES OF NORTHING: 242324.1665(ft) EASTING: 2224609.126(ft) ELEVATION: 21.30(ft) THE AVERAGE COMBINED GRID FACTOR USED ON THIS PROJECT (GROUND TO GRID) IS: 0.999982840 THE N.C. LAMBERT GRID BEARING AND LOCALIZED HORIZONTAL GROUND DISTANCE FROM "B5694-2" TO -L- STATION 10+00 IS N 48°06'27.96" E 484.57(ft) ALL LINEAR DIMENSIONS ARE LOCALIZED HORIZONTAL DISTANCES VERTICAL DATUM USED IS NAVD88

Prepared in the Office of:


**NCDOT DIVISION 6  
LOCATION & SURVEYS  
4834 US HWY 301 S  
HOPE MILLS, NC 28348**

2018 STANDARD SPECIFICATIONS

RIGHT OF WAY DATE:  
05/31/2019


LETTING DATE:  
12/17/2019

PROFESSIONAL LAND SURVEYOR



DocuSigned by:  
John E. Kaukola, Jr.  
F360958AF788482...

10/14/2019  
Date:



\$\$\$\$\$ SYSTEM TIME\$\$\$\$\$  
\$\$\$\$\$ DDNN\$\$\$\$\$  
\$\$\$\$\$ USERNAME\$\$\$\$\$