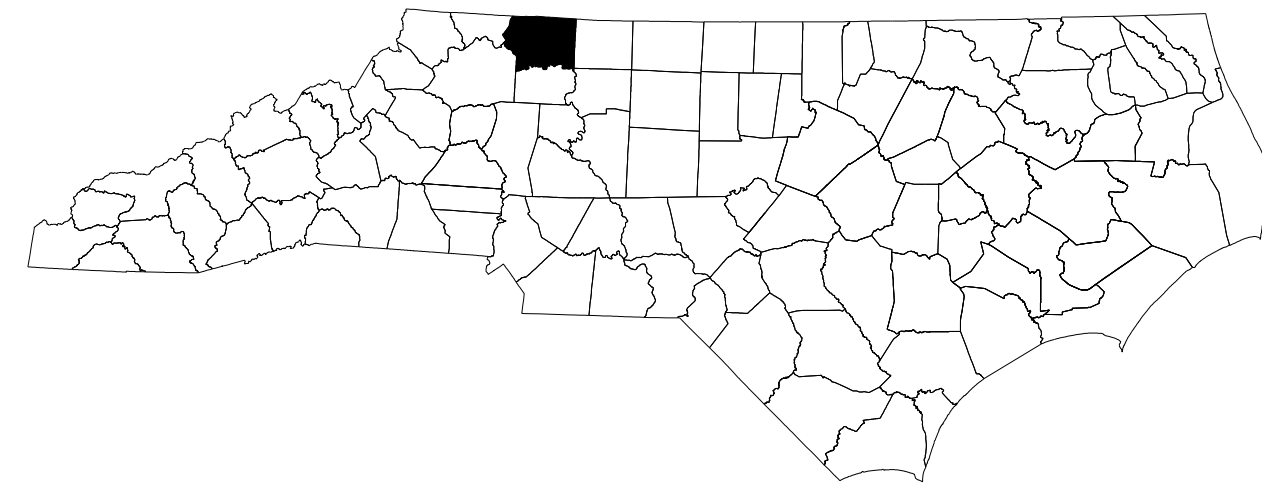


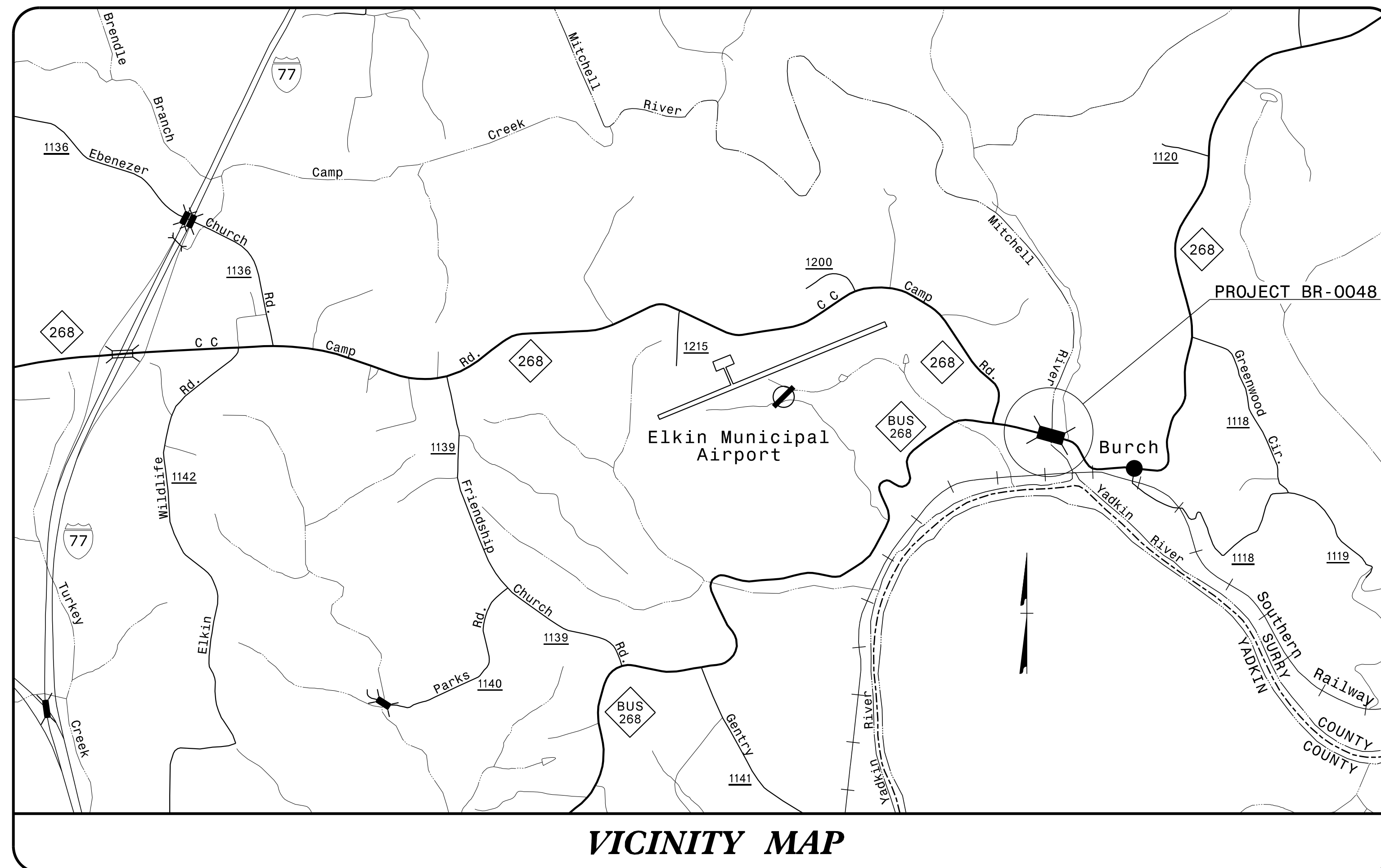
STATE OF NORTH CAROLINA
DIVISION OF HIGHWAYS

TRANSPORTATION MANAGEMENT PLAN

SURRY COUNTY



LOCATION: BRIDGE NO.103 ON NC 268 OVER MITCHELL RIVER



VICINITY MAP

INDEX OF SHEETS

<u>SHEET NO.</u>	<u>TITLE</u>
TMP-1	TITLE SHEET, AND INDEX OF SHEETS
TMP-1A	LIST OF APPLICABLE ROADWAY STANDARD DRAWINGS, LEGEND, AND TEMPORARY PAVEMENT MARKINGS
TMP-1B	TRANSPORTATION OPERATIONS PLAN: (GENERAL NOTES AND PHASING)
TMP-2	TEMPORARY SHORING NOTES
TMP-3-4	PHASE I DETAILS
TMP-5-6	PHASE IA DETAILS
TMP-7-8	PHASE II DETAILS


SHEET NO.

TMP-1

BR-0048

TIP PROJECT:


**DOCUMENT NOT CONSIDERED FINAL
UNLESS ALL SIGNATURES COMPLETED**



WORK ZONE SAFETY & MOBILITY
"from the MOUNTAINS to the COAST"

PLANS PREPARED BY:
D. A. PARKER, P.E.
TRAFFIC CONTROL PROJECT ENGINEER
K. E. DAIS, P.E.
TRAFFIC CONTROL PROJECT DESIGN ENGINEER
M. A. AKLILU
TRAFFIC CONTROL DESIGN ENGINEER


NCDOT CONTACTS:
D. A. PARKER, P.E.
PROJECT ENGINEER
K. E. DAIS, P.E.
PROJECT DESIGN ENGINEER



APPROVED: _____
DATE: 03/03/2022

Digitally signed by: Don A. Parker

DN: cn=Don A. Parker, o=North Carolina Department of Transportation



SEAL