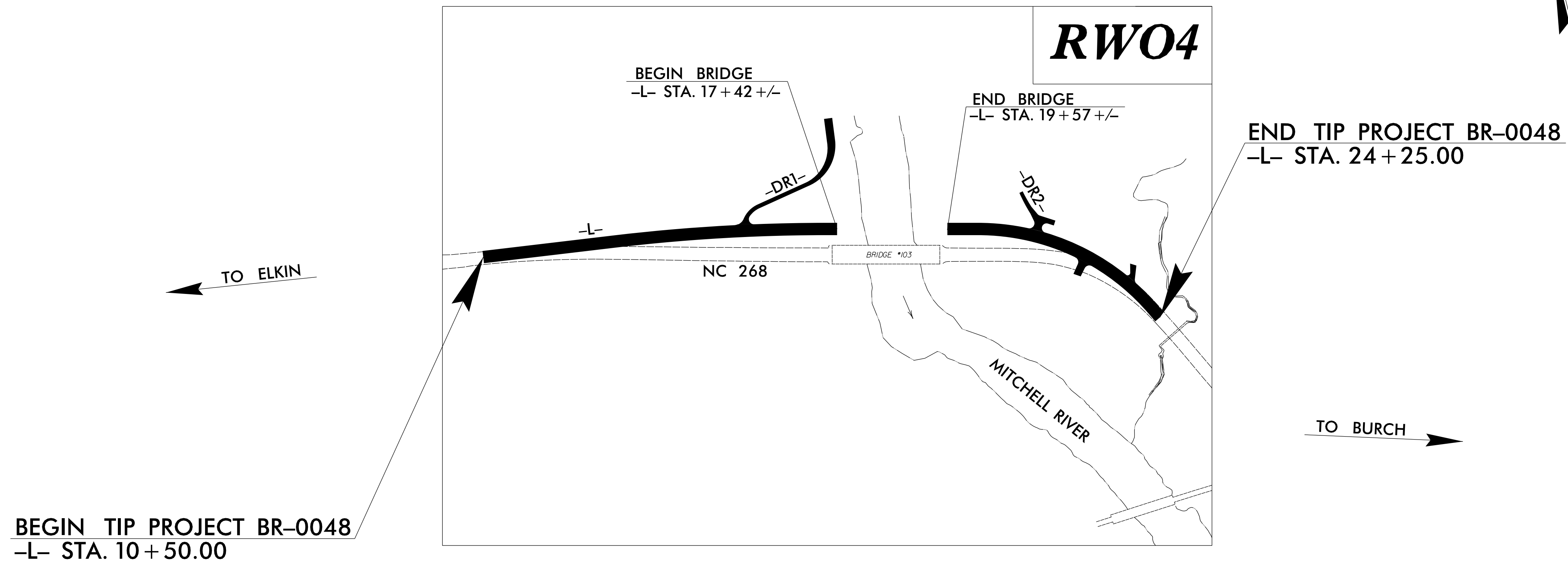



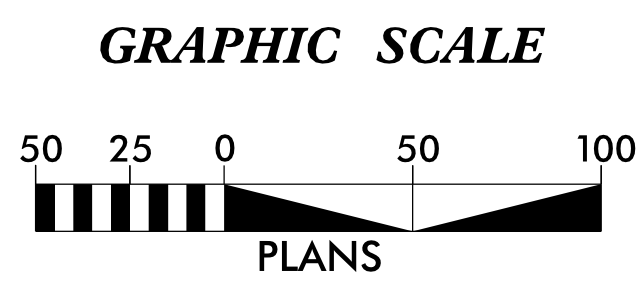
TIP PROJECT: BR-0048

| | | | |
|-------|-----------------------------|-----------|--------------|
| STATE | STATE PROJECT REFERENCE NO. | SHEET NO. | TOTAL SHEETS |
| N.C. | BR-0048 | RW01 | |

STATE OF NORTH CAROLINA
 DIVISION OF HIGHWAYS
 SURVEY CONTROL, EXISTING CENTERLINES,
 RIGHT OF WAY, EASEMENTS AND PROPERTY TIES
SURRY COUNTY



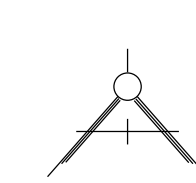
28-FEB-2022 12:55 Z:\OLD_D\N\WILKES\BR-0048\CONTROL SHEETS\RW SHEETS\br-0048_ls_rw01.dgn F:\GIS\AT_LS-30815



DATUM DESCRIPTION

THE LOCALIZED COORDINATE SYSTEM DEVELOPED FOR THIS PROJECT IS BASED ON THE STATE PLANE COORDINATES ESTABLISHED BY NCDOT FOR MONUMENT "BR0048-2" WITH NAD 83/NA 2011 STATE PLANE GRID COORDINATES OF NORTHING: 925,191.605(ft) EASTING: 1,477,257.880(ft) ELEVATION: 964.786(ft)
 THE AVERAGE COMBINED GRID FACTOR USED ON THIS PROJECT (GROUND TO GRID) IS: 0.9999926761
 THE N.C. LAMBERT GRID BEARING AND LOCALIZED HORIZONTAL GROUND DISTANCE FROM "BR0048-2" TO -L- STATION 10+00.00 IS S 1°33'05.9" W 481.69(ft)
 ALL LINEAR DIMENSIONS ARE LOCALIZED HORIZONTAL DISTANCES VERTICAL DATUM USED IS NAVD 88

Prepared in the Office of:



Allied Associates, P.A.


4720 KESTER MILL ROAD Phone (336) 765-2377
 WINSTON-SALEM, N.C. 27103 FAX 760-8886
 WWW.ALLIEDAPA.COM C-2198

2018 STANDARD SPECIFICATIONS

RIGHT OF WAY DATE:
DECEMBER 4, 2019

LETTING DATE:
MAY 17, 2022

PROFESSIONAL LAND SURVEYOR



SIGNATURE: _____ Date: 2/27/2020

