

09/08/99

See Sheet 1A For Index of Sheets
See Sheet 1B For Symbology Sheet

STATE OF NORTH CAROLINA
DIVISION OF HIGHWAYS

SURRY COUNTY

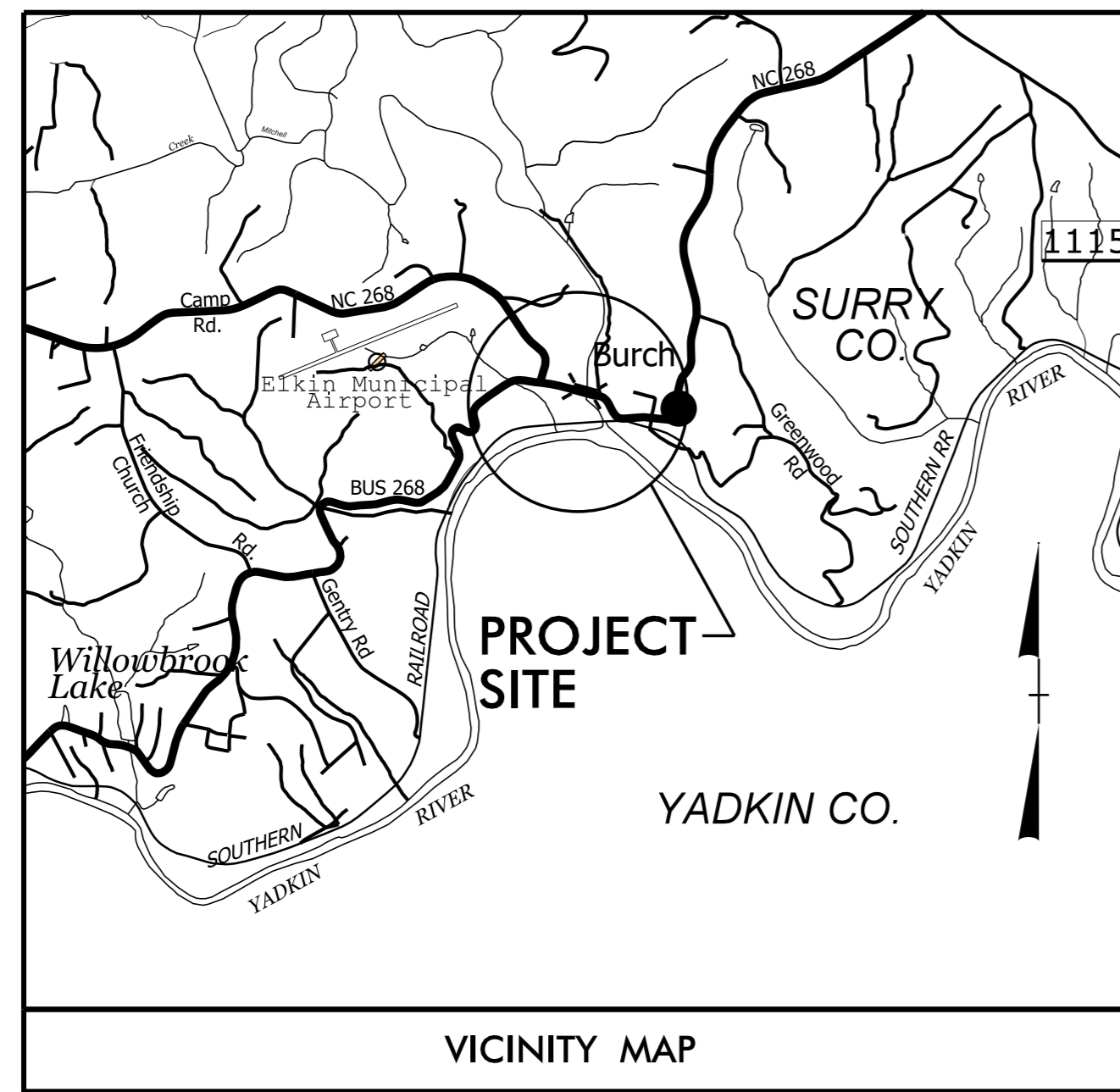
**LOCATION: BRIDGE #103 ON NC 268
OVER MITCHELL RIVER**

**TYPE OF WORK: GRADING, PAVING, DRAINAGE
AND STRUCTURE**

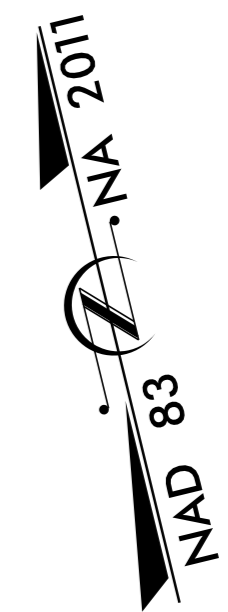
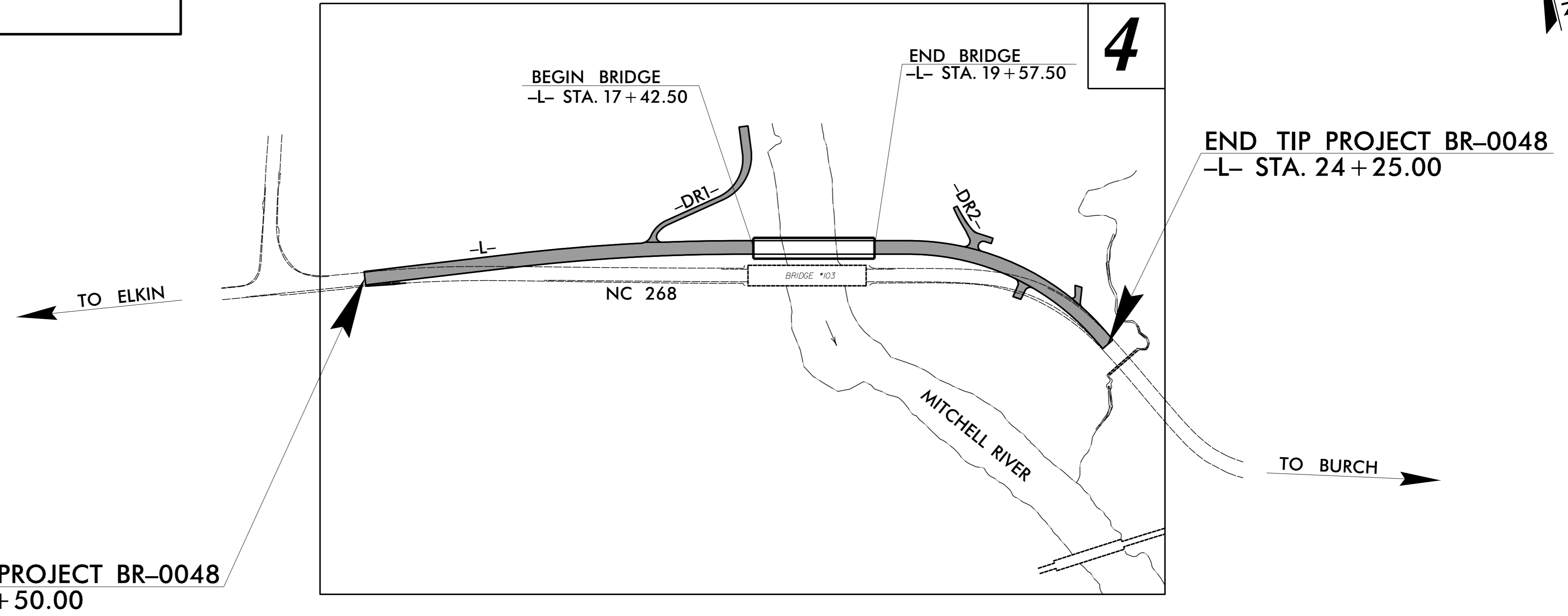
STATE	STATE PROJECT REFERENCE NO.	SHEET NO.	TOTAL SHEETS
N.C.	BR-0048	1	
STATE PROJ. NO.	F.A. PROJ. NO.	DESCRIPTION	
49079.1.1		PE	
49079.2.1		RW	
49079.3.1		CONST	

TIP PROJECT: BR-0048

CONTRACT: C204621

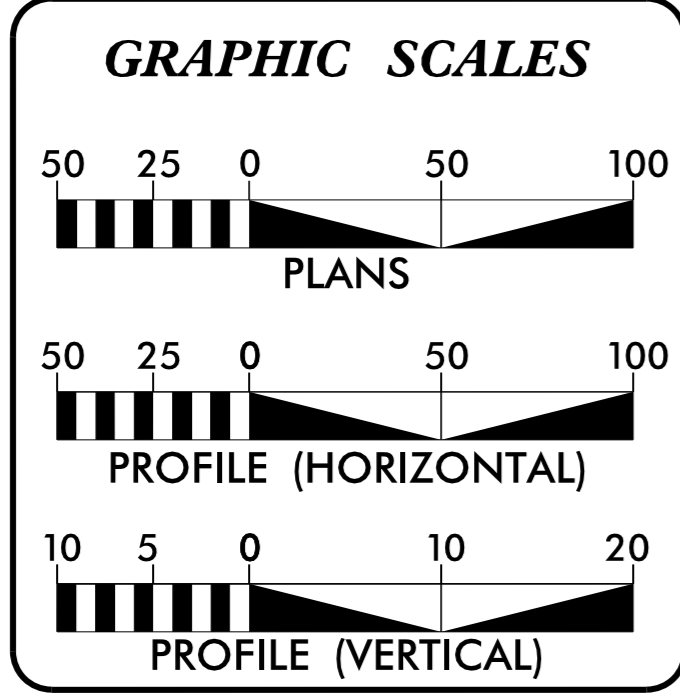


VICINITY MAP



THIS IS NOT A CONTROL OF ACCESS FACILITY

DOCUMENT NOT CONSIDERED FINAL
UNLESS ALL SIGNATURES COMPLETED



DESIGN DATA

ADT 2022 =	3,540
ADT 2042 =	3,740
K =	10 %
D =	60 %
T =	10 % *
V =	60 MPH
* TTST =	5% DUAL 5%
FUNC CLASS =	RURAL COLLECTOR REGIONAL TIER

PROJECT LENGTH

LENGTH ROADWAY TIP PROJECT BR-0048 =	0.219 MILES
LENGTH STRUCTURES TIP PROJECT BR-0048 =	0.041 MILES
TOTAL LENGTH TIP PROJECT BR-0048 =	0.260 MILES

Prepared in the Office of:
DIVISION OF HIGHWAYS
1000 Birch Ridge Dr., Raleigh NC, 27610


2018 STANDARD SPECIFICATIONS	PROJECT MANAGER
RIGHT OF WAY DATE: DECEMBER 4, 2019	ADAM COLE, PE
LETTING DATE: MAY 17, 2022	TATIA L. WHITE, PE, PLS
	SHERRI E. CALHOUN, PE PROJECT TEAM LEAD

HYDRAULICS ENGINEER

DocuSigned by:
Marc T. Shown
48024AEC0A084C2...
SIGNATURE: _____ P.E. 02/28/2022

ROADWAY DESIGN ENGINEER

DocuSigned by:
Sherrri Calhoun
4121927AD5794C3...
SIGNATURE: _____ P.E. 02/28/2022



25-FEB-2022 10:11
R:\Roadway\Proj\BR0048_Rdy_tsh.dgn
\$\$\$\$\$USERNAME\$\$\$\$\$