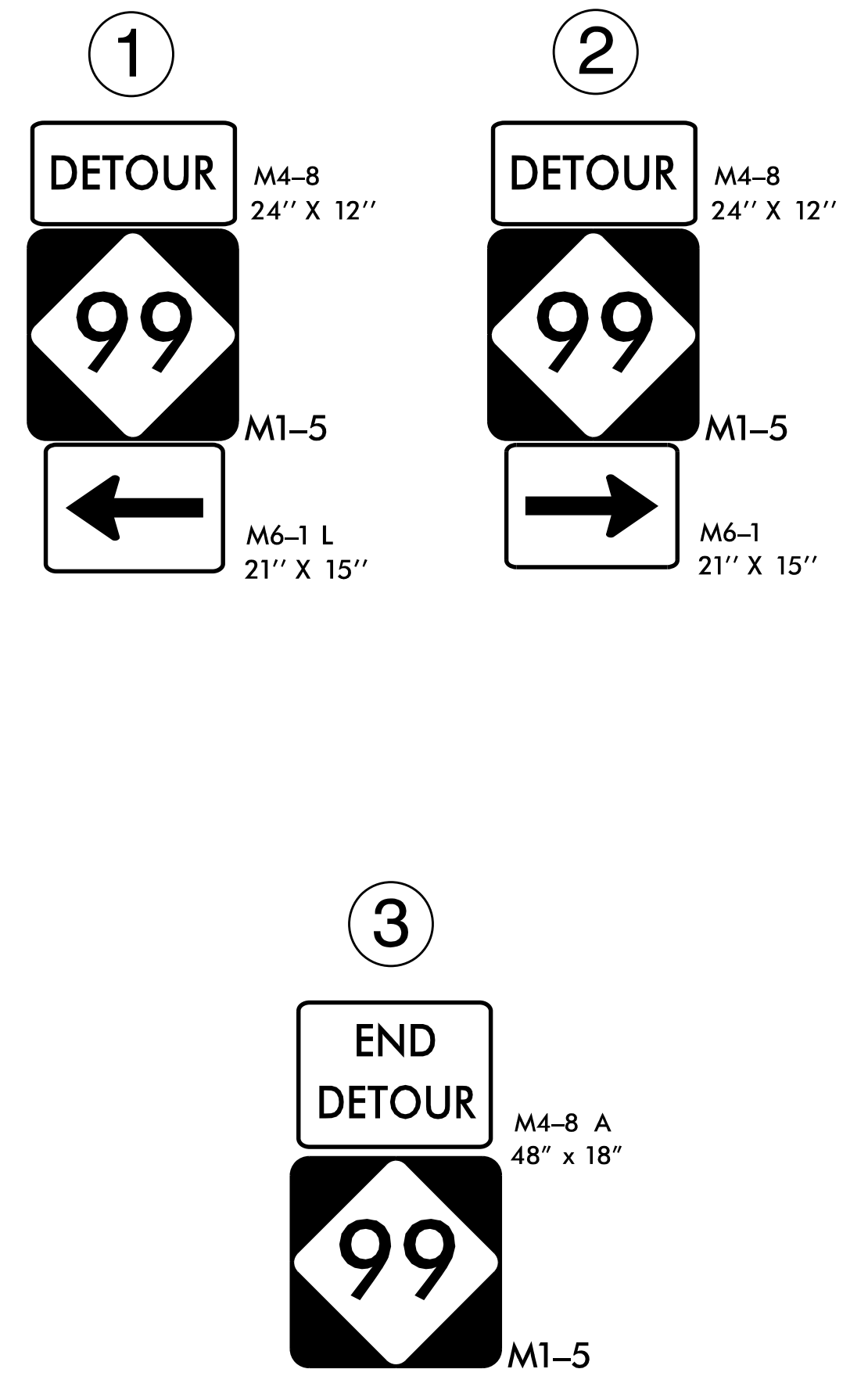
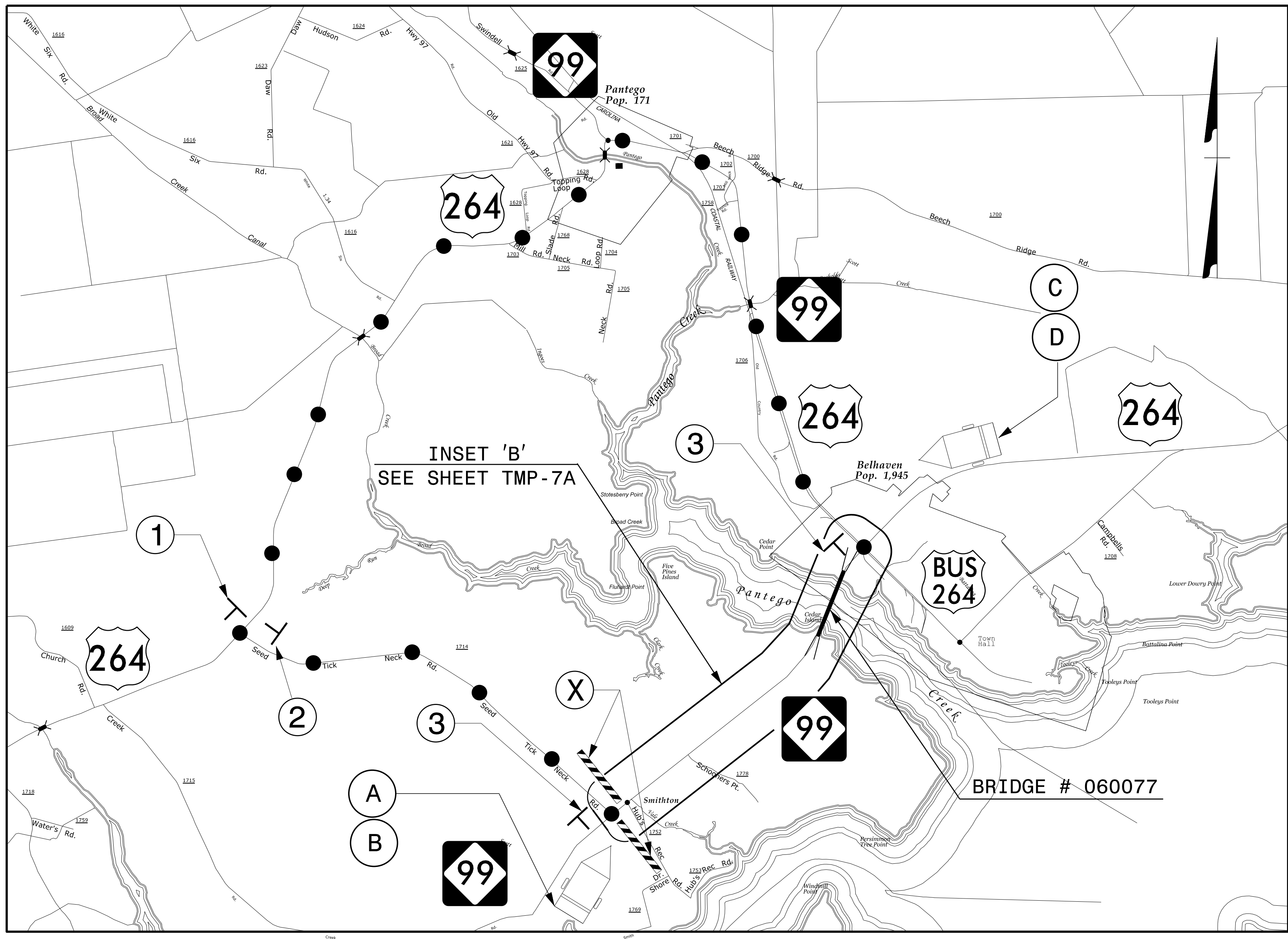


VICINITY MAP: BEAUFORT COUNTY



OFF-SITE DETOUR: ● — ● — ● — ● — ●

(A)
TO BE INSTALLED
7 DAYS PRIOR
ROAD CLOSURE

MESSAGE NO. 1	MESSAGE NO. 2
BRIDGE ON NC 99 CLSD AHD	FROM XX-XX-XX

CHANGEABLE MESSAGE SIGN

(B)
TO BE INSTALLED
WITH ROAD CLOSURE
AND DETOUR

MESSAGE NO. 1	MESSAGE NO. 2
BRIDGE ON NC 92 CLSD AHD	FOLLOW DETOUR SIGNS

CHANGEABLE MESSAGE SIGN

(C)
TO BE INSTALLED
7 DAYS PRIOR
ROAD CLOSURE

MESSAGE NO. 1	MESSAGE NO. 2
NC 99S CLOSED AHEAD	FROM XX-XX-XX

CHANGEABLE MESSAGE SIGN

(D)
TO BE INSTALLED
WITH ROAD CLOSURE
AND DETOUR

MESSAGE NO. 1	MESSAGE NO. 2
NC 99S CLOSED AHEAD	FOLLOW DETOUR SIGNS

CHANGEABLE MESSAGE SIGN

(X)
R11-4
60"X30"


M4-10L
48"X18"

TYPE III BARRICADE

NOTES:
1. ALL DETOUR SIGN AND PCMS LOCATIONS ARE APPROXIMATE.
2. INSTALL PORTABLE CHANGEABLE MESSAGE SIGNS ON US 264 AND NC 99 SEVEN (7) DAYS PRIOR CLOSURE OF NC 99. REVISE MESSAGES ON PCMS, ONCE THE ROAD IS CLOSED.
3. REFER TO SHEET TMP-6A FOR INSET 'B'.

APPROVED: *Kenneth C. Hornevell, Jr., P.E.*
DATE: 03/23/2022

DOCUMENT NOT CONSIDERED FINAL
UNLESS ALL SIGNATURES COMPLETED



DETAIL 4
OFF-SITE DETOUR ROUTE
FOR NC 99

3/15/2022 S:\TMU\WZTC\DesignGroup2\062508\L\yudmir-skaya\5BPR.56_2020-08-25\FINAL..._TMP\CADD\5BPR.56_TC_TMP-TMP-6 Off-site detour for NC 99.dgn User:alyudmi