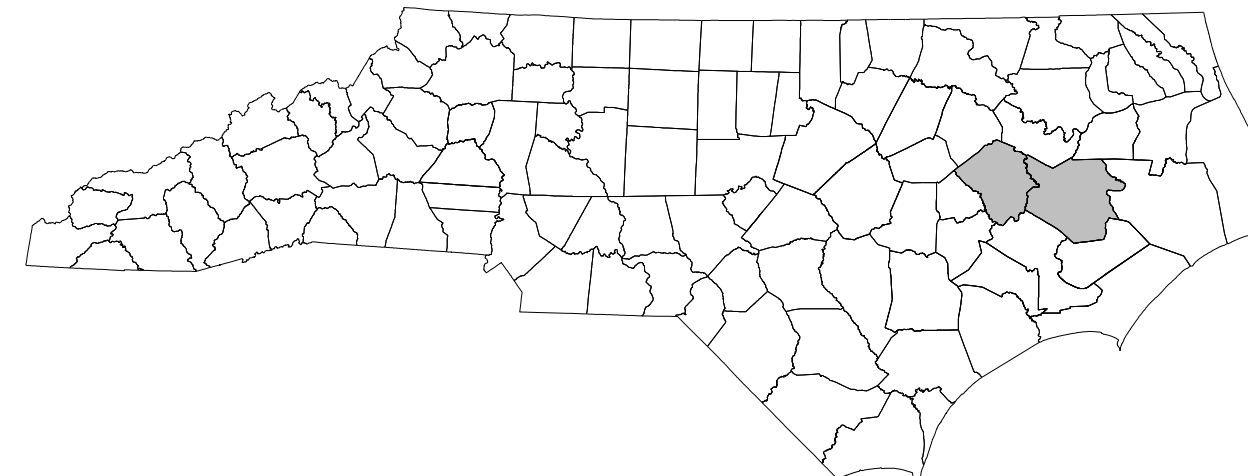


STATE OF NORTH CAROLINA  
DIVISION OF HIGHWAYS

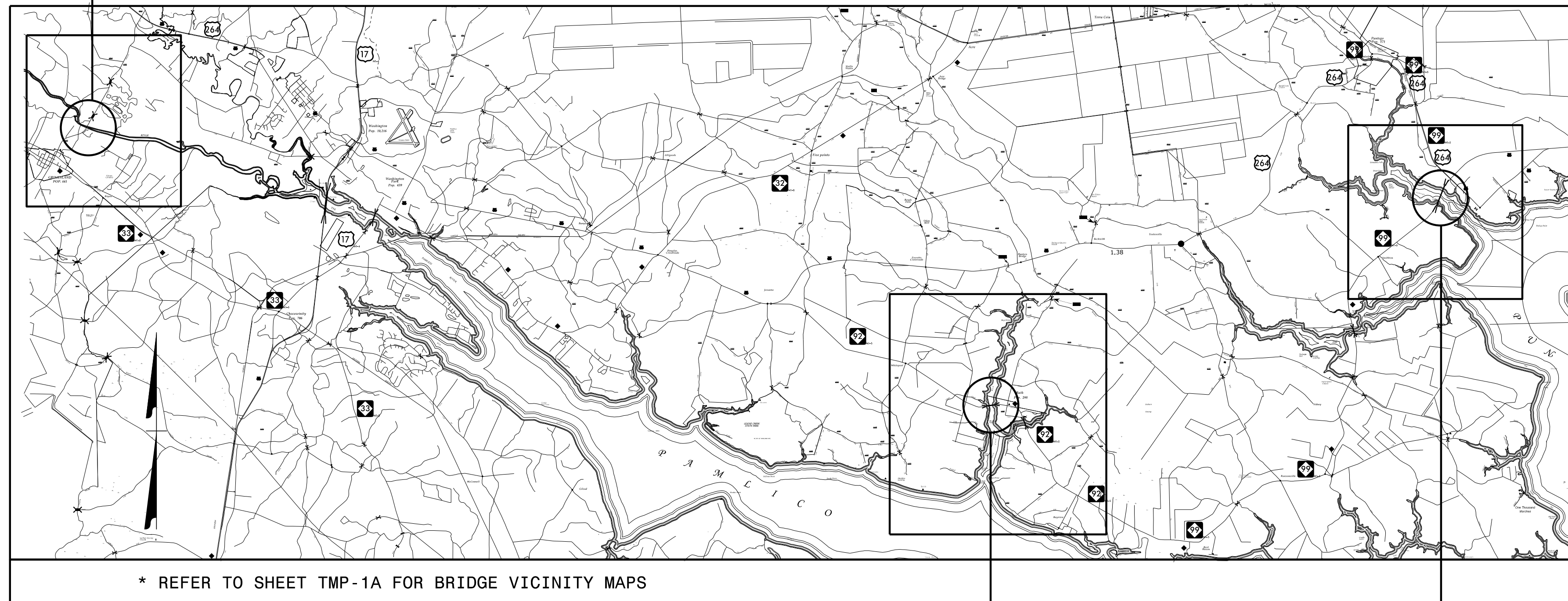
**TRANSPORTATION MANAGEMENT PLAN**  
**BEAUFORT AND PITT COUNTIES**



**LOCATION: BRIDGE NO.16 OVER SOUTH CREEK ON NC 306**  
**BRIDGE NO.27 OVER WHITEHURST CREEK ON NC 306**  
**BRIDGE NO.28 OVER BATH CREEK ON NC 92**  
**BRIDGE NO.77 OVER PANTEGO CREEK ON NC 99**  
**BRIDGE NO.127 OVER TAR RIVER ON SR 1565**

**TYPE OF WORK: BRIDGE PRESERVATION:**  
**DECK SEAL, JOINTS SEAL, SHOTCRETE, EPOXY INJECTION,**  
**PPC OVERLAY, NAVIGATION SPAN REPLACEMENT**

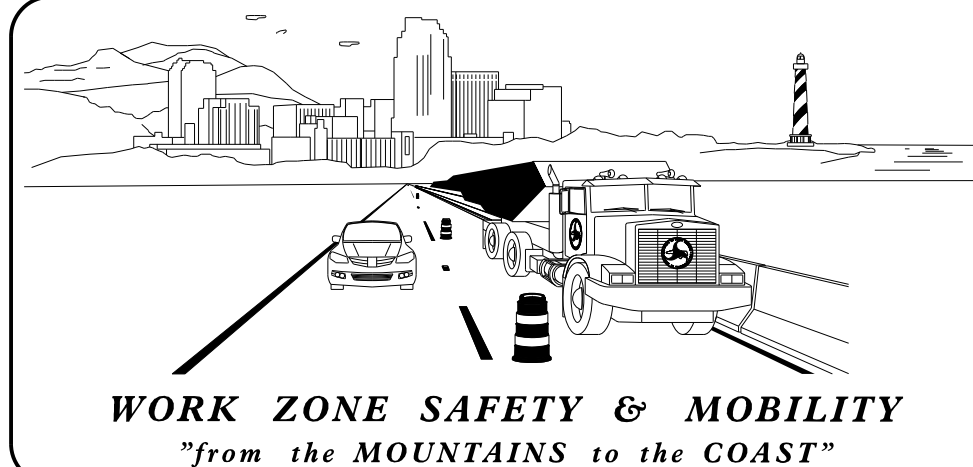
MAP 1\*  
BRIDGE # 730127



\* REFER TO SHEET TMP-1A FOR BRIDGE VICINITY MAPS


MAP 2\*  
BRIDGE # 060028

MAP 3\*  
BRIDGE # 060077



**PLANS PREPARED BY:**  
ALLA LYUDMIRSKAYA  
PROJECT DESIGN ENGINEER


**NCDOT CONTACTS:**  
KENNETH THORNEWELL, PE  
PROJECT ENGINEER  
ALLA LYUDMIRSKAYA  
PROJECT DESIGN ENGINEER



**DOCUMENT NOT CONSIDERED FINAL  
UNLESS ALL SIGNATURES COMPLETED**

APPROVED: *Kenneth C. Thornevell, Jr., P.E.*  
DATE: 03/23/2022

SEAL



SHEET NO.	TITLE
TMP-1	TITLE SHEET, VICINITY MAP, AND INDEX OF SHEETS
TMP-1A	BRIDGE VICINITY MAPS
TMP-1B	LIST OF APPLICABLE ROADWAY STANDARD DRAWINGS, AND LEGEND
TMP-2 - TMP-2A	TRANSPORTATION OPERATIONS PLAN: (MANAGEMENT STRATEGIES, GENERAL NOTES, AND LOCAL NOTES)
TMP-3	TEMPORARY TRAFFIC CONTROL PHASING
TMP-4	TEMPORARY TRAFFIC CONTROL DETAIL 1
TMP-5	TEMPORARY TRAFFIC CONTROL DETAIL 2
TMP-5A	TEMPORARY TRAFFIC CONTROL DETAIL 3
TMP-6	TEMPORARY TRAFFIC CONTROL DETAIL 4
TMP-6A	TEMPORARY TRAFFIC CONTROL DETAIL 5

3/15/2022 S:\T\U\WZ\TC\DesignGroup2\062508\Lyudmir-skaya\15BPR.56\_2020-08-25\FINAL...\_TMP\CADD\15BPR.56\_TC\_TMP\_TMP-1.dgn User:alyudmi