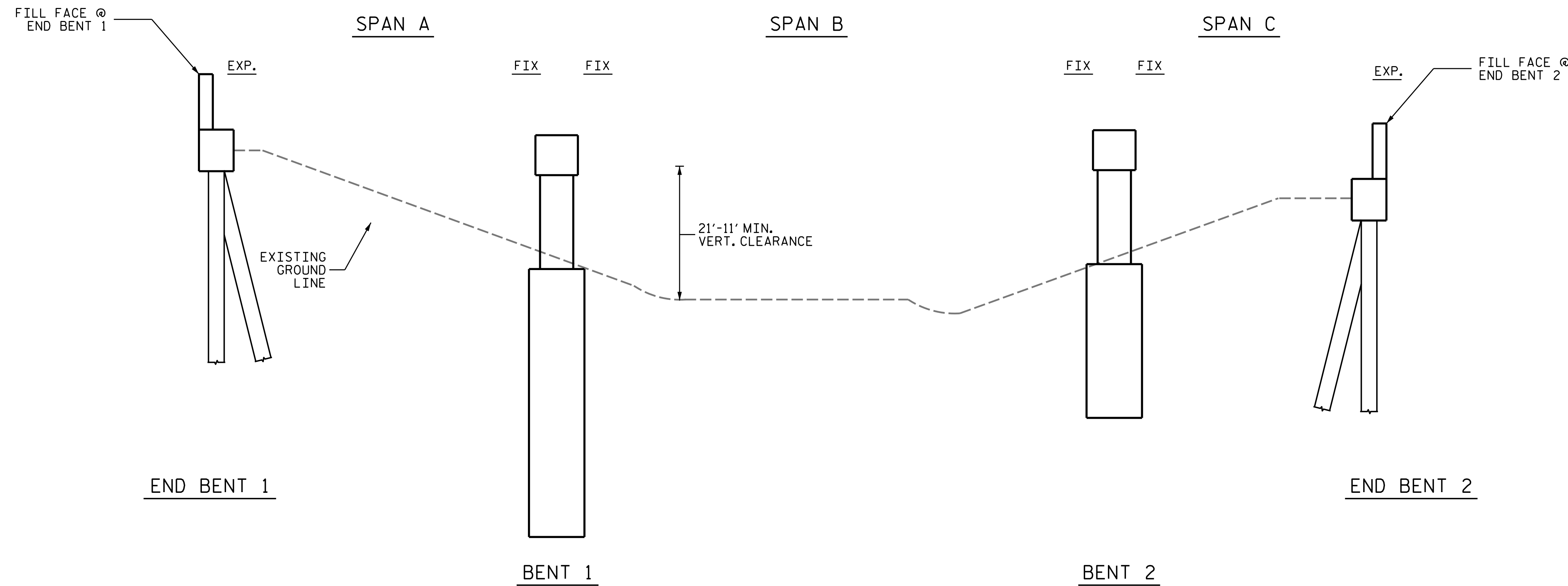
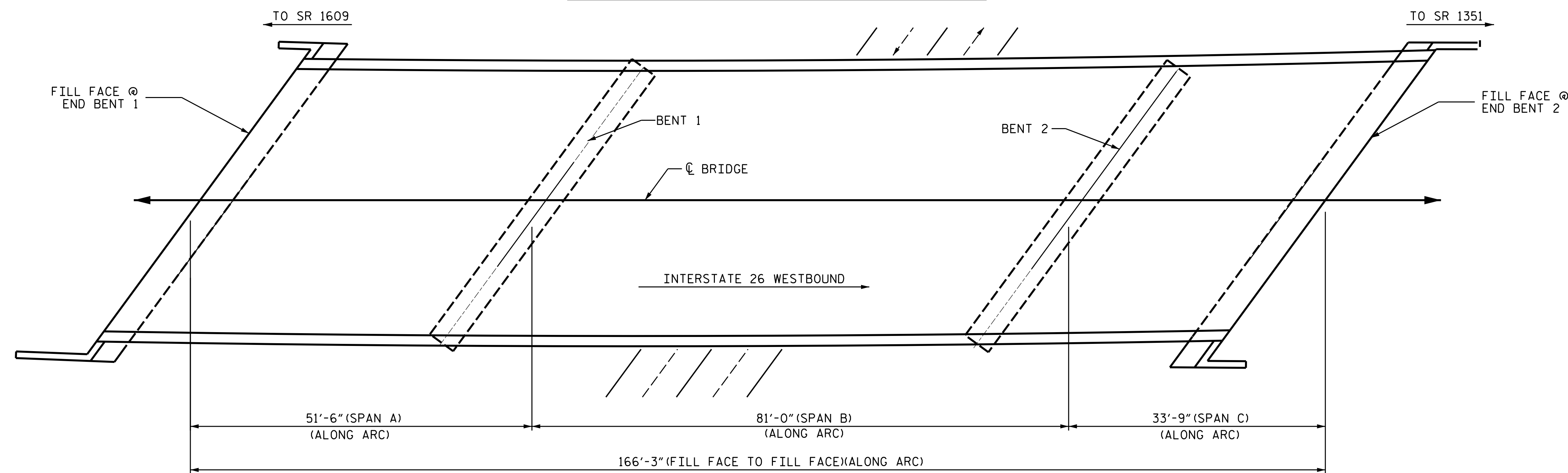


NOTES
 GENERAL DRAWING INFORMATION IS TAKEN FROM THE ORIGINAL PLANS AND THE ROUTINE INSPECTION REPORT DATED 07/08/2020.
 BRIDGE ORIENTATION CONFORMS TO THE ORIGINAL BRIDGE PLANS.



SECTION ALONG C ROADWAY





PLAN

SCOPE OF WORK

- PARTIALLY REMOVE BRIDGE DECK CONCRETE BY SCARIFICATION AND HYDRO-DEMOLITION METHODS.
- OVERLAY PREPARED TOP OF BRIDGE DECK WITH LATEX MODIFIED CONCRETE - EARLY STRENGTH (LMC-ES).
- REMOVE EXISTING JOINT MATERIAL AND INSTALL FOAM JOINTS.
- GROOVE LMC-ES BRIDGE DECK.

I HEREBY CERTIFY THAT THIS STRUCTURE WAS REHABILITATED ACCORDING TO THESE PLANS OR AS NOTED HEREIN.

RESIDENT ENGINEER _____ DATE _____



PROJECT NO. I-5831A
MADISON COUNTY
 BRIDGE NO. 560549

SHEET 1 OF 2

STATE OF NORTH CAROLINA
 DEPARTMENT OF TRANSPORTATION
 RALEIGH

GENERAL DRAWING
 FOR BRIDGE ON
 INTERSTATE 26
 WESTBOUND
 OVER SR 1352
 (HIGGINS BRANCH RD.)

REVISIONS						SHEET NO.
NO.	BY:	DATE:	NO.	BY:	DATE:	S5-01
1			3			TOTAL SHEETS
2			4			7

DOCUMENT NOT CONSIDERED FINAL UNLESS ALL SIGNATURES COMPLETED

DRAWN BY : M.ALINAGHIAN DATE : .06/2019
 CHECKED BY : GHOLAMREZA KOUCHEKI DATE : .02/2022