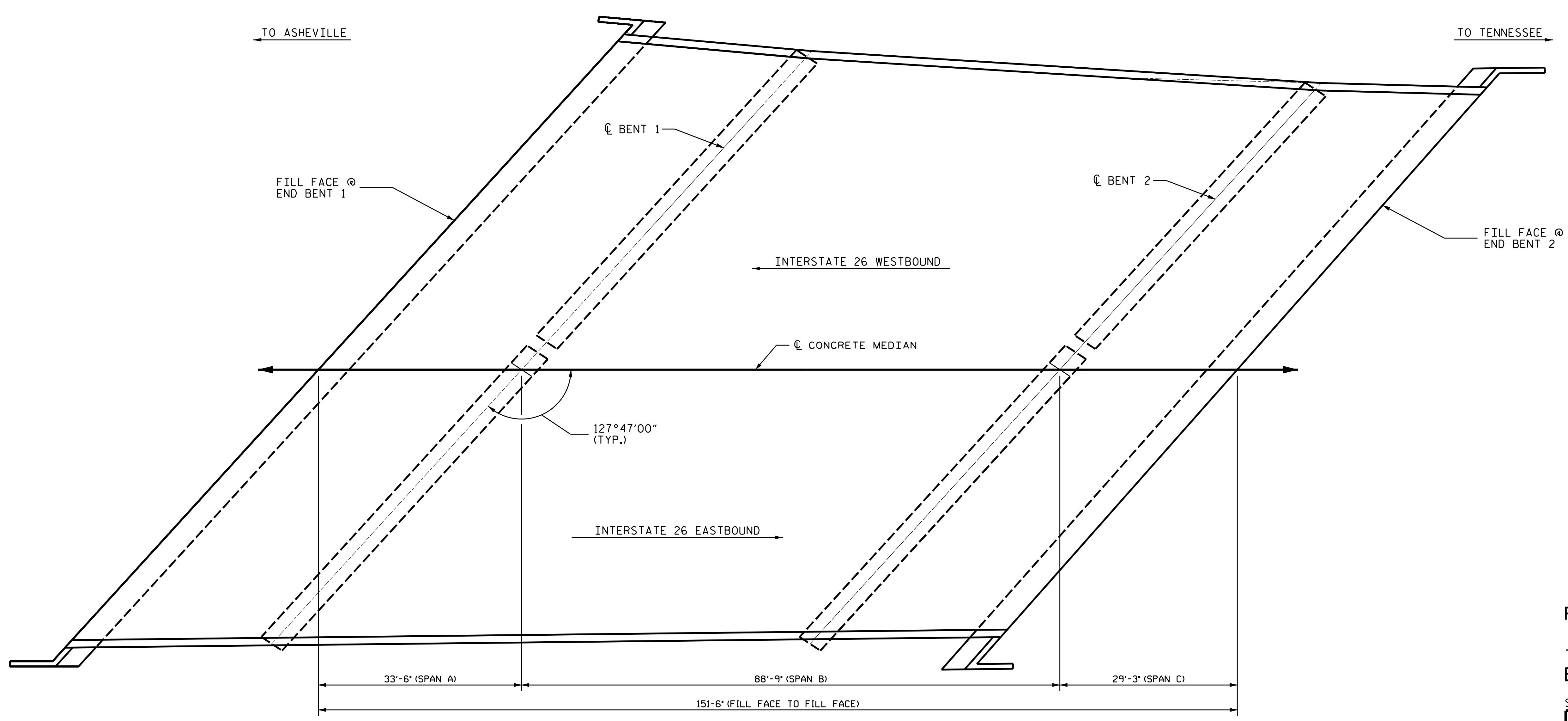



NOTES
 GENERAL DRAWING INFORMATION IS TAKEN FROM THE ORIGINAL PLANS AND THE ROUTINE INSPECTION REPORT DATED 08/04/2020.
 BRIDGE ORIENTATION CONFORMS TO THE ORIGINAL BRIDGE PLANS.





SCOPE OF WORK

- PARTIALLY REMOVE BRIDGE DECK CONCRETE BY SCARIFICATION AND HYDRO-DEMOLITION METHODS.
- OVERLAY PREPARED BRIDGE DECK WITH LATEX MODIFIED CONCRETE - EARLY STRENGTH (LMC-ES).
- REMOVE EXISTING JOINT MATERIAL AND INSTALL FOAM JOINT SEALS.
- GROOVE LMC-ES BRIDGE DECK.
- REMOVE UNSOUND CONCRETE AND REBUILD EXISTING APPROACH SLAB CURBS

PLAN

I HEREBY CERTIFY THAT THIS STRUCTURE WAS REHABILITATED ACCORDING TO THESE PLANS OR AS NOTED HEREIN.

RESIDENT ENGINEER _____ DATE _____



PROJECT NO. I-5831A
MADISON COUNTY
 BRIDGE NO. 560548

SHEET 1 OF 2

STATE OF NORTH CAROLINA
 DEPARTMENT OF TRANSPORTATION
 RALEIGH
GENERAL DRAWING
 FOR BRIDGE ON
 INTERSTATE 26
 OVER SR 1636 / US 23
 (FLAG POND RD.)

DRAWN BY : M. ALINAGHIAN DATE : 07/2019
 CHECKED BY : J. A. TILLMAN DATE : 02/2022

DOCUMENT NOT CONSIDERED FINAL UNLESS ALL SIGNATURES COMPLETED

REVISIONS						SHEET NO.
NO.	BY:	DATE:	NO.	BY:	DATE:	S4-01
1			3			TOTAL SHEETS
2			4			6