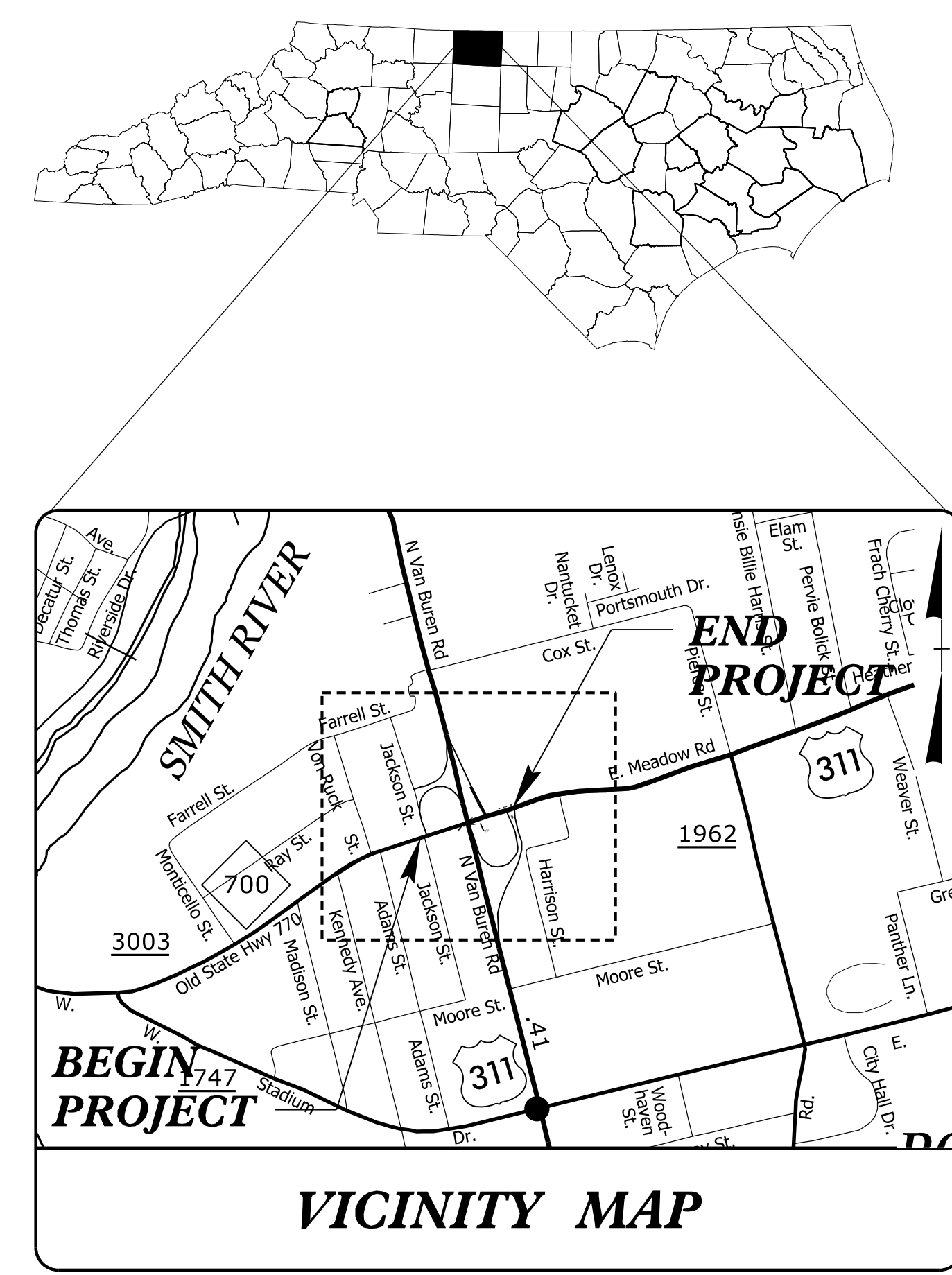


STATE OF NORTH CAROLINA
DIVISION OF HIGHWAYS

TRANSPORTATION MANAGEMENT PLAN

ROCKINGHAM COUNTY

**LOCATION: US 311/NC 700/NC 770, SR 3003 (W. MEADOW RD)
FROM WEST OF JACKSON ST TO WEST OF HARRISON ST**



INDEX OF SHEETS


<u>SHEET NO.</u>	<u>TITLE</u>
TMP-1	TITLE SHEET, VICINITY MAP, AND INDEX OF SHEETS
TMP-1A	LIST OF APPLICABLE ROADWAY STANDARD DRAWINGS, LEGEND AND TRAFFIC MANAGEMENT STRATEGY
TMP-1B	GENERAL NOTES AND LOCAL NOTES
TMP-1C	TRAFFIC CONTROL PHASING
TMP-2	PORTABLE CONCRETE BARRIER AT TEMPORARY SHORING LOCATION
TMP-2A THRU TMP-2B	TEMPORARY SHORING NOTES
TMP-3	DETOUR SIGN DESIGN
TMP-3A	TRANSPORTATION OPERATIONS PLAN
TMP-4 THRU TMP-5	PHASE 1 DETAILS
TMP-6 THRU TMP-7	PHASE 2 DETAILS
TMP-8 THRU TMP-10	PHASE 3 DETAILS

SHEET NO.
TMP-1



B-5737


TIP PROJECT:

**DOCUMENT NOT CONSIDERED FINAL
UNLESS ALL SIGNATURES COMPLETED**

APPROVED: 
DATE: 1/12/2022

SEAL



PLANS PREPARED BY:
**moffatt & nichol**
4700 FALLS OF NEUSE ROAD, SUITE 300
RALEIGH, NORTH CAROLINA 27609
(919) 781-4626 VOICE (919) 781-4869 FAX
NC License NO.: F-0105

NC DOT CONTACTS:
KEN THORNEWELL, PE
PROJECT ENGINEER
JUSTIN BEAVER, PE
PROJECT DESIGN ENGINEER

