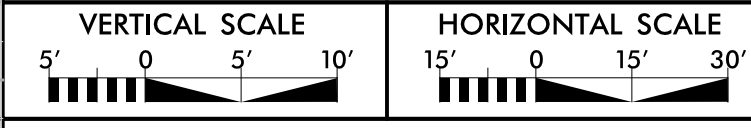


5/28/99

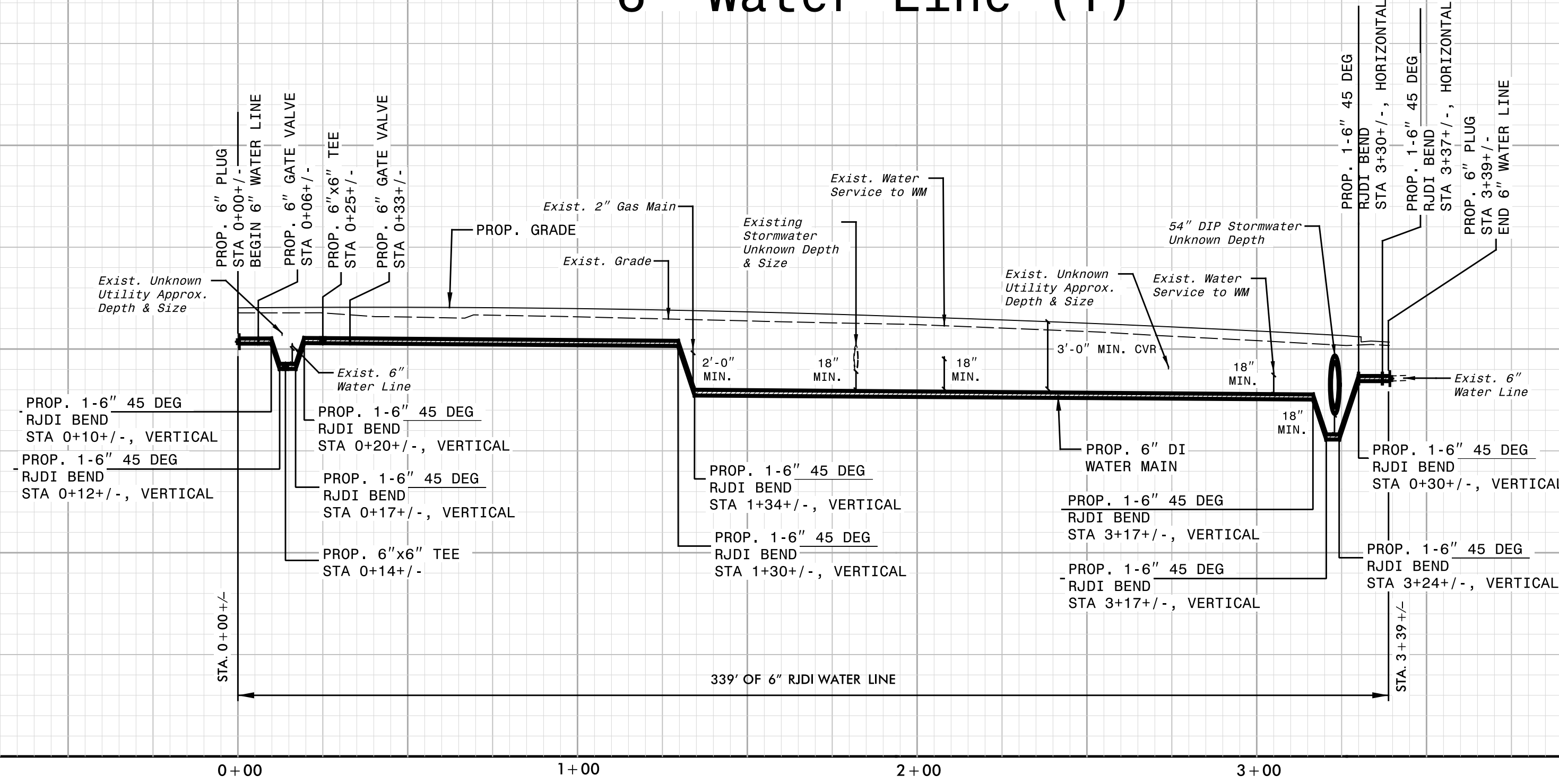
PROFILE SHOWN IS BASED ON STATIONING ALONG
PROPOSED WATER LINE ALIGNMENT ALONG
ROADWAY ALIGNMENT -L-
(SEE SHEET UC-4)

6" Water Line (1)

PREPARED IN THE OFFICE OF: THE WOOTEN COMPANY <small>120 North Randle Avenue Raleigh, NC 27603-1423 919.876.0321 Fax 919.876.2589 License Number: F-0115</small>	PROJECT REFERENCE NO. U-5606	SHEET NO. UC-19A
	DESIGNED BY: JRG	 DAVID C. MALWA ENGINEER License No. 25897
	DRAWN BY: CFB	
	CHECKED BY: DGM	
APPROVED BY: DGM	NORTH CAROLINA DEPARTMENT OF TRANSPORTATION UTILITIES ENGINEERING SEC. PHONE: (919) 707-6690 FAX: (919) 250-4151	
REVIS:	UTILITY CONSTRUCTION	



WATER LINE CONSTRUCTION SHOWN ON THIS SHEET

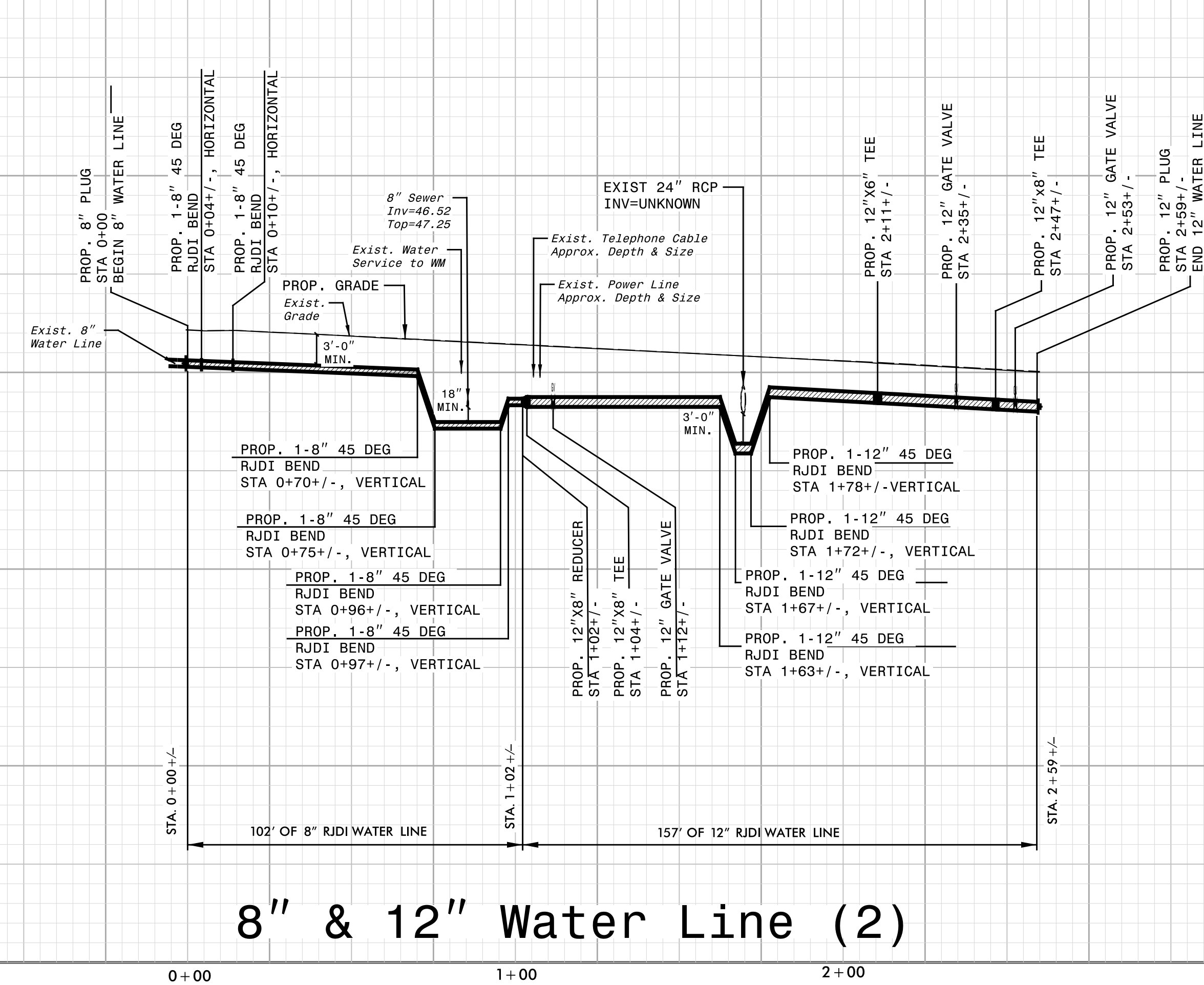


NOTE:
6" FKM ELASTOMER PETROLEUM RESISTANT GASKETS TO BE INSTALLED AFTER STATION 286+00 EVERY 20 FEET THROUGH CONTAMINATED SOILS.

NOTE:
WATER LINE MAY BE INSTALLED ABOVE STORM CULVERT IF A MINIMUM OF 3 FEET OF COVER CAN BE ACHIEVED ON THE WATERMAIN WHILE MAINTAINING A MINIMUM OF 18 INCHES OF SEPARATION WITH THE STORM CULVERT.

5/28/99

8" & 12" Water Line (2)



NOTE:
8" & 12" FKM ELASTOMER PETROLEUM RESISTANT GASKETS TO BE INSTALLED EVERY 20 FEET THROUGH CONTAMINATED SOILS FOR WL02 & WL03.

8" Water Line (3)

