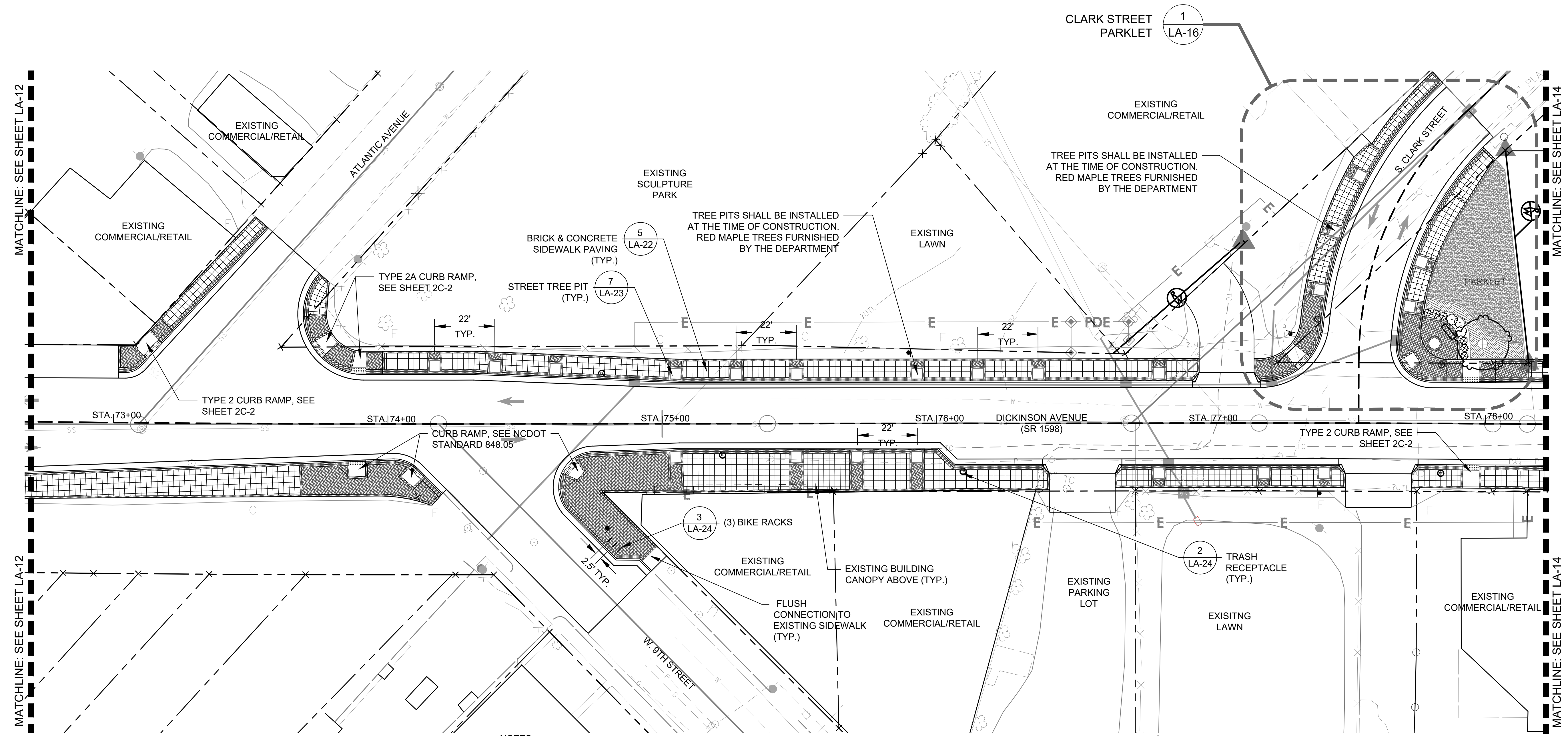


PROJECT REFERENCE NO. U-5606	SHEET NO. LA-13
SHEET TITLE: STREETScape PLAN	
LANDSCAPE ARCHITECT	
DOCUMENT NOT CONSIDERED FINAL UNLESS ALL SIGNATURES COMPLETED	



PLANT SCHEDULE LA-13

TREES	CODE	QTY	BOTANICAL / COMMON NAME	CONT.	CALIPER	HEIGHT
	AR	17	ACER RUBRUM RED MAPLE	B&B	2.5" CAL	12'-14' HT

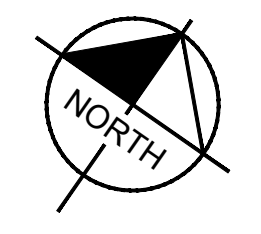
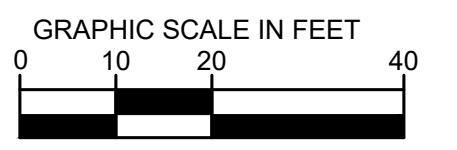
*ALL RED MAPLE TREES TO BE FURNISHED BY THE DEPARTMENT

NOTES:

- UTILITIES, LIGHTING, SIGNAGE, CURB RAMPS & PAVEMENT MARKINGS ARE SHOWN ON THIS PLAN FOR REFERENCE ONLY. FOR FURTHER INFORMATION, REFER TO ROADWAY DRAWINGS, UTILITY PLANS AND PAVEMENT MARKING PLANS.
- ALL CURB RAMPS SHALL BE CONSTRUCTED IN ACCORDANCE TO NCDOT 848.05 UNLESS SPECIFIED OTHERWISE ON THE PLAN ABOVE. ANY CURB RAMP WHICH DIFFERS FROM THESE TYPICAL STANDARDS SHALL BE CONSTRUCTED IN ACCORDANCE WITH THE TYPE SPECIFIED AS DRAWN ON SHEETS 2C-1, 2C-2, AND 2C-3 OF THE ROADWAY PLAN SET.
- PEDESTRIAN & VEHICULAR LIGHTS ARE SHOWN ON THIS PLAN FOR REFERENCE ONLY. FOR FURTHER INFORMATION REFER TO LIGHTING DRAWINGS.
- SIGN LOCATIONS ARE REFERENCED PER NCDOT SIGNING PLANS AND CONTRACTOR TO NOTIFY OWNER'S REPRESENTATIVE OF ANY CONFLICTS.
- FOR SIDEWALK ALIGNMENT AND EXTENTS, REFER ROADWAY DRAWINGS.
- CONTRACTOR SHALL ENSURE THAT THE PATH OF TRAVEL IS MAINTAINED AT A MINIMUM WIDTH OF 36" IN ALL INSTANCES.
- CONTRACTOR SHALL SEED ALL EXTENTS OF GRADING DISTURBANCE LIMITS WITH SPECIFIED CENTIPEDE SEED MIX LISTED ON THIS SHEET. SEEDED AREAS HAVE BEEN PROVIDED FOR DISTURBED AREAS PER THE SLOPE/STAKES FILE AS DESIGNED ON THE ROADWAY PLAN SETS. CONTRACTOR SHALL BRING ANY DISCREPANCIES TO THE ATTENTION OF THE RESIDENT ENGINEER PRIOR TO INSTALLATION.

LEGEND

- EXISTING ROW
- PROPOSED ROW
- HORIZONTAL ALIGNMENT
- BRICK (HERRINGBONE)
- BRICK BAND SOLDIER COURSE
- BRICK BAND DOUBLE SOLDIER COURSE
- 2'X2' SCORED CONCRETE
- SIGNS (SEE ROADWAY PLANS)



REVISIONS

Plotted By: Gill, Koyleigh
 Sheet Set: Dickinson-Avenue
 Layout: LA-13 STREETScape PLAN
 January 25, 2022 03:15:12pm
 K:\RDT_LDEV\011036259_U-5606_Dickinson-AVE\Planning Phase\PlanSheets\LA-13 STREETScape PLAN.dwg