

PROJ. REFERENCE NO.	SHEET NO.
U-5606	TMP-3D

SECTION 5B (MAY BE CONSTRUCTED CONCURRENTLY WITH ONE OF THE FOLLOWING SECTIONS: 1, 2, 3 OR 5A)

STEP 1
INSTALL AND COVER ROAD CLOSURE AND DETOUR SIGNS AS SHOWN ON TMP-13 IN PREPARATION FOR SECTION 5B, STEP 2.

COMPLETE THE WORK REQUIRED OF SECTION 5B, STEPS 2 AND 3 IN 14 CALENDAR DAYS. (SEE INTERMEDIATE CONTRACT TIME AND LIQUIDATED DAMAGES).

STEP 2
USING LAW ENFORCEMENT AS NEEDED, UNCOVER SIGNS INSTALLED IN STEP 1, PLACE BARRICADES AND CLOSE -L- (DICKINSON AVE.) FROM COLUMBIA AVE. TO ATLANTIC AVE. AND THE INTERSECTION OF GRANDE AVE. AT DICKINSON AVE. PLACE TRAFFIC ON OFFSITE DETOUR SHOWN ON TMP-13.

STEP 3
COMPLETE WATER AND SEWER LINE CONSTRUCTION OF -L- FROM COLUMBIA AVE. TO ATLANTIC AVE. OPEN SECTION 5B TO TRAFFIC AND REMOVE ALL TRAFFIC CONTROL DEVICES INSTALLED IN SECTION 5B, STEP 1.




STEP 4
USING RSD 1101.02 TO MAINTAIN TRAFFIC, PERFORM MILLING AND RESURFACING THROUGH THE LIMITS SHOWN IN THE ROADWAY PLANS.

FINAL

STEP 1
USING RSD 1101.02, SHEETS 1, 2 AND 3, AND LAW ENFORCEMENT AS NEEDED, PLACE THE FINAL LAYER OF SURFACE COURSE ON ALL REMAINING SECTIONS AND PLACE THE FINAL PAVEMENT MARKINGS IN THE FINAL PATTERN (SEE PAVEMENT MARKING PLANS). REMOVE ALL REMAINING TRAFFIC CONTROL DEVICES.

K:\RAL_Roadway\01036243 - U-5606 Dickinson Avenue\TrafficControl\CPU-5606_TC_TMP_3.dgn
1/17/2022

Kimley»Horn

APPROVED:  DATE: 1/17/2022 <div style="text-align: center;">  SEAL </div>		<h1 style="margin: 0;">PHASING</h1>
DOCUMENT NOT CONSIDERED FINAL UNLESS ALL SIGNATURES COMPLETED		