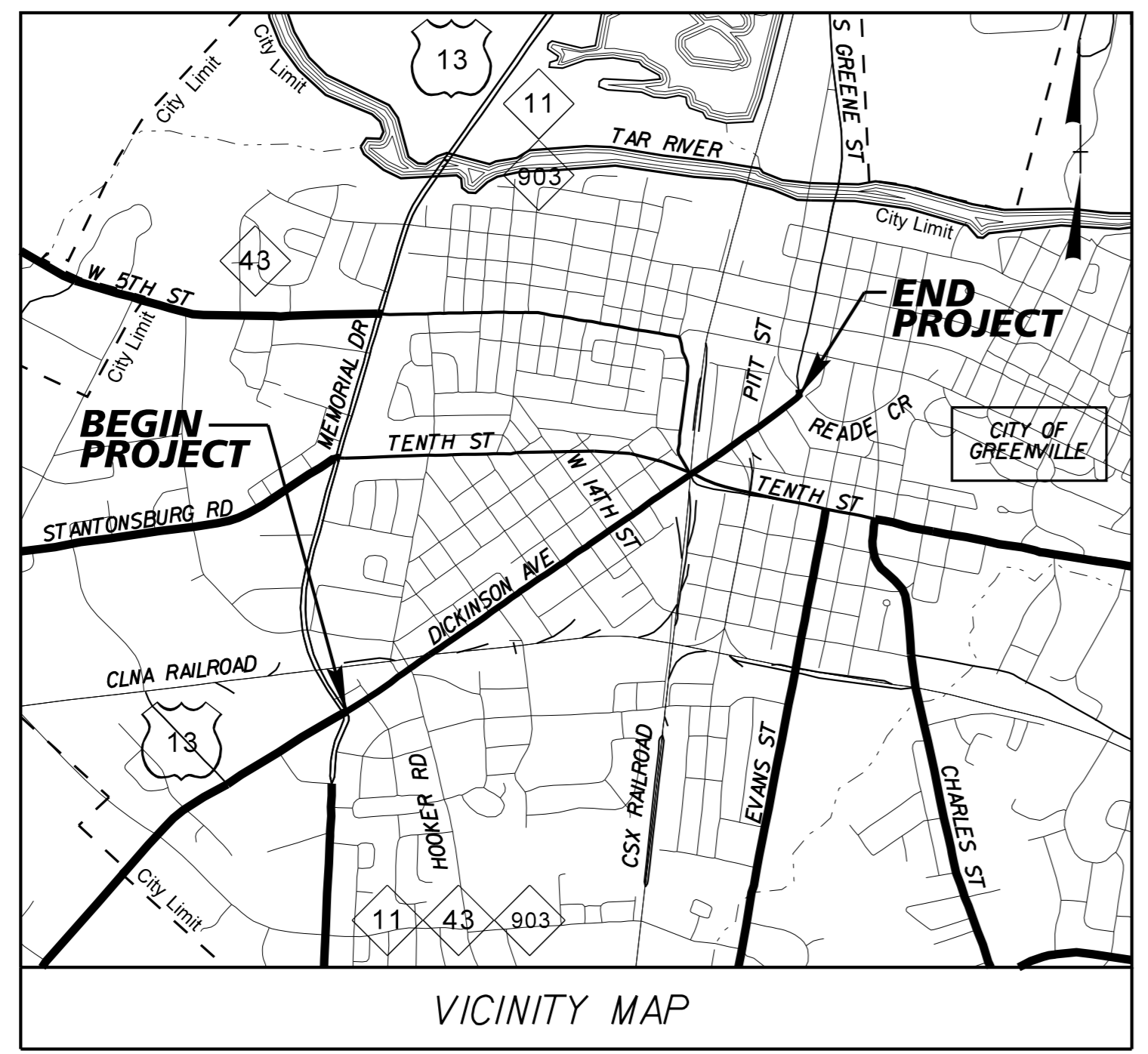


**TIP PROJECT: U-5606**

SEE SHEET 1A FOR INDEX OF SHEETS  
SEE SHEET 1B FOR CONVENTIONAL PLAN SHEET SYMBOLS




STATE OF NORTH CAROLINA  
DIVISION OF HIGHWAYS  
**PITT COUNTY**

STATE	STATE PROJECT REFERENCE NO.	SHEET NO.	TOTAL SHEETS
N.C.	<b>U-5606</b>	<b>1</b>	
STATE PROJ. NO.	F.A. PROJ. NO.	DESCRIPTION	
45834.1.1	STP-1598(3)	P.E.	
45834.2.2	STP-1598(3)	RW & UTIL.	
45834.3.2	STP-1598(3)	CONSTRUCTION	

**LOCATION: SR 1598/SR 1620 (DICKINSON AVENUE) - FROM NC 11 (MEMORIAL DRIVE) TO SR 1610 (READE CIRCLE)**

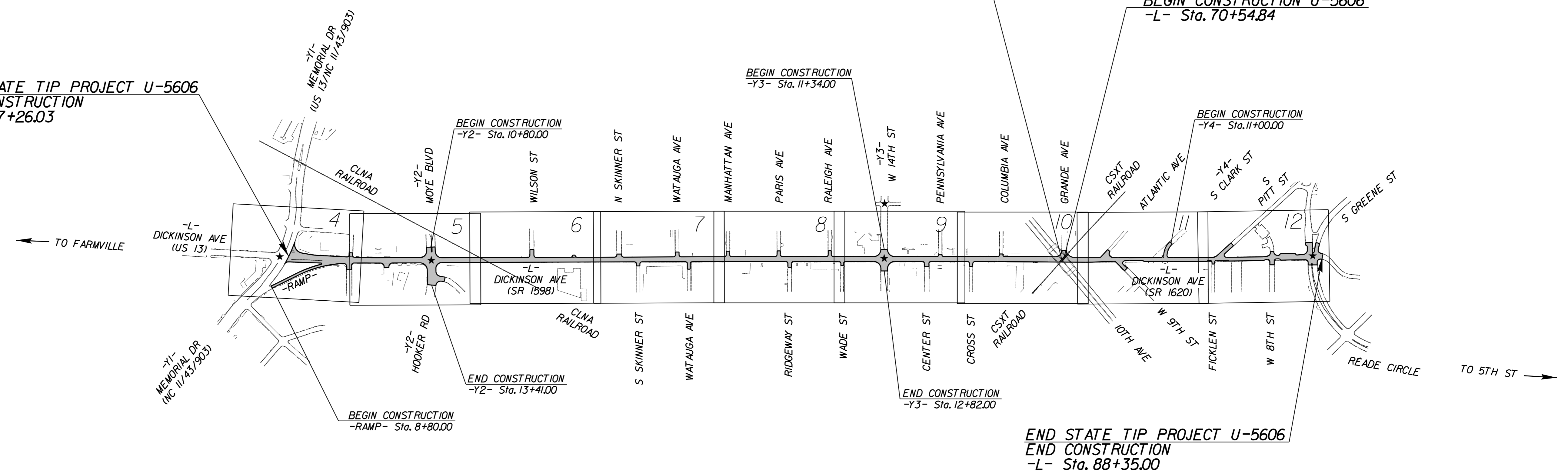
**TYPE OF WORK: GRADING, DRAINAGE, PAVING, SIGNALS, AND RETAINING WALLS**



**BEGIN STATE TIP PROJECT U-5606  
BEGIN CONSTRUCTION**  
-L- Sta. 17+26.03

**END CONSTRUCTION U-5606**  
-L- Sta. 70+41.60

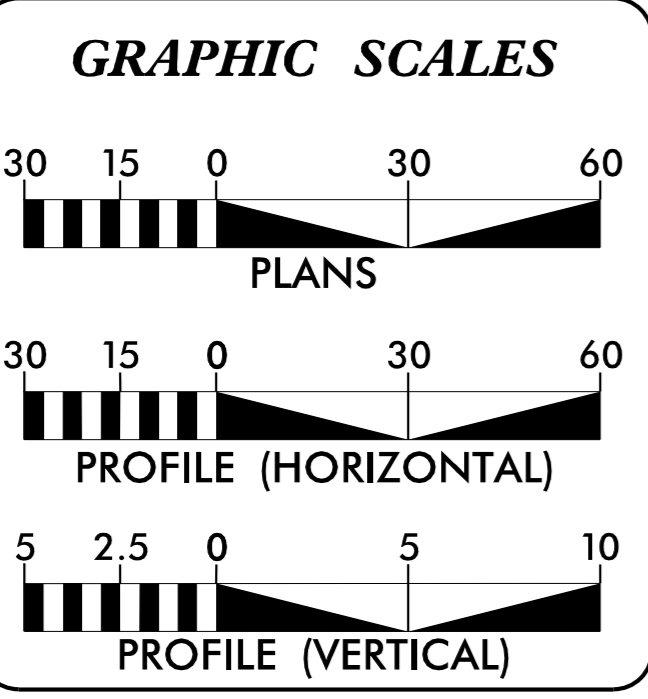
**BEGIN CONSTRUCTION U-5606**  
-L- Sta. 70+54.84



★ TRAFFIC SIGNAL

DOCUMENT NOT CONSIDERED FINAL  
UNLESS ALL SIGNATURES COMPLETED

**CONTRACT: C204070**



**DESIGN DATA**

ADT 2022	=	13,700 VPD
ADT 2042	=	15,700 VPD
K	=	9%
D	=	55%
T	=	3% *
V	=	40 mph

\* (TTST 1% + DUAL 2%)

FUNCTIONAL CLASSIFICATION:  
URBAN ARTERIAL  
SUB-REGIONAL TIER

**PROJECT LENGTH**

LENGTH ROADWAY TIP PROJECT U-5606	=	1.344 MILES
TOTAL LENGTH TIP PROJECT U-5606	=	1.344 MILES

PLANS PREPARED FOR THE NCDOT BY:

**Kimley » Horn**

2018 STANDARD SPECIFICATIONS

RIGHT OF WAY DATE: JUNE 15, 2016

LETTING DATE: MARCH 15, 2022

**JEFFREY W. MOORE, P.E.**  
PROJECT ENGINEER

**EVERETT J. LOVING, P.E.**  
PROJECT DESIGN ENGINEER

**NICOLE HACKLER, P.E.**  
SENIOR PROJECT MANAGER  
NCDOT PROJECT MANAGEMENT UNIT

**HYDRAULICS ENGINEER**

**WALTER W. BLANTON, P.E.**

SIGNATURE: \_\_\_\_\_

**ROADWAY DESIGN ENGINEER**

**JEFFREY W. MOORE, P.E.**

SIGNATURE: \_\_\_\_\_

