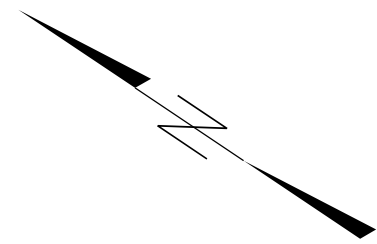


STATE	PROJECT NO.	SHEET NO.	TOTAL SHEETS
N.C.			1
WBS NO.	2022CPT.JO.08.J0601 2022CPT.JO.08.20601 2022CPT.JO.08.20602 FDR		

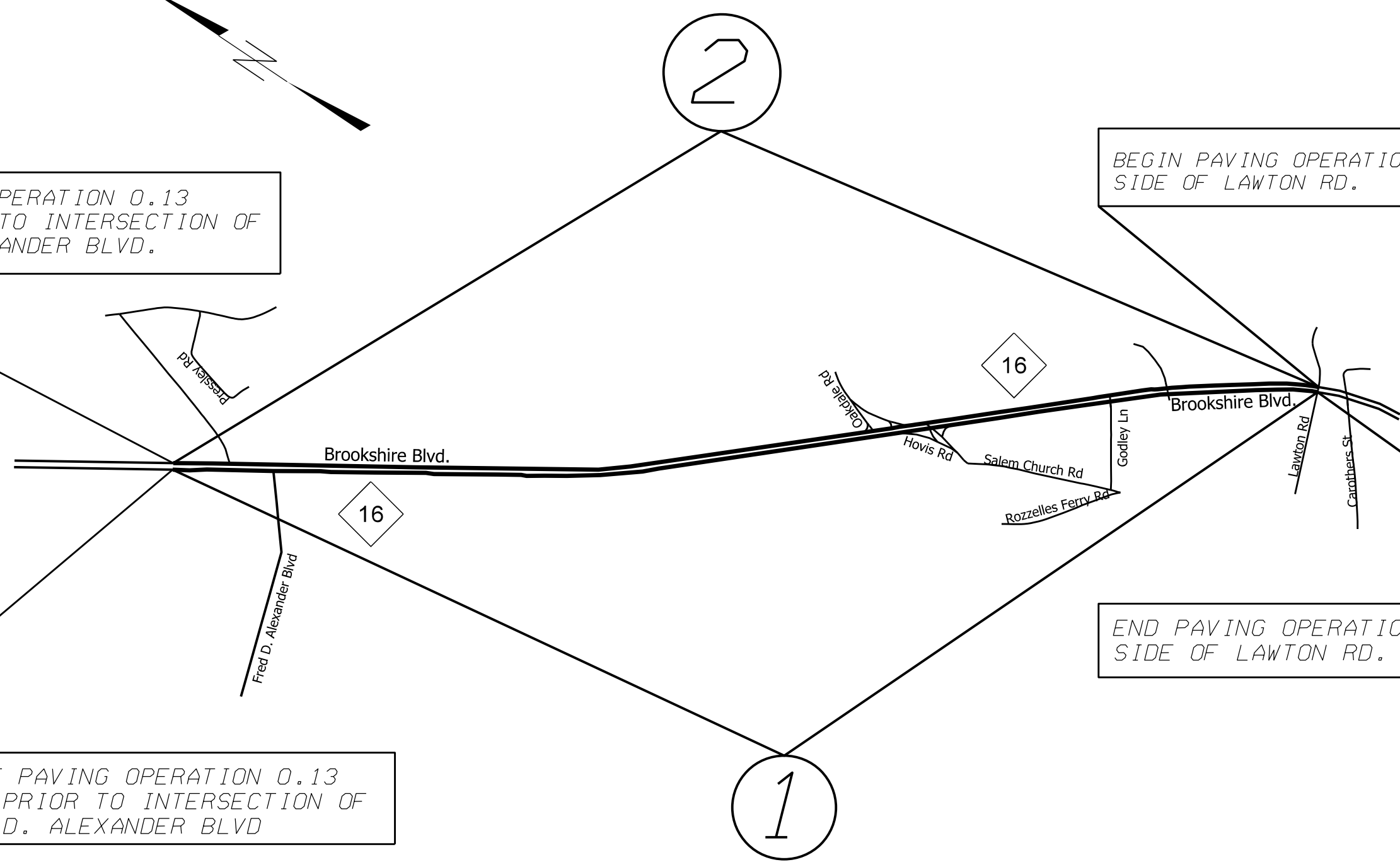


END PAVING OPERATION 0.13 MILE BEYOND TO INTERSECTION OF FRED D. ALEXANDER BLVD.

BEGIN PAVING OPERATION ON DEPARTURE SIDE OF LAWTON RD.

START PAVING OPERATION 0.13 MILE PRIOR TO INTERSECTION OF FRED D. ALEXANDER BLVD

END PAVING OPERATION ON APPROACH SIDE OF LAWTON RD.




MAP

DESCRIPTION

- # 1 SB NC 16 BROOKSHIRE BLVD
- # 2 NB NC 16 BROOKSHIRE BLVD

- FROM FRED D. ALEXANDER BLVD TO LAWTON RD
- FROM LAWTON RD TO FRED D. ALEXANDER BLVD

2022 MECKLENBURG COUNTY RESURFACING		
SCALE	-NA-	
DATE	8/21	
DWG. BY	JHE	
DESIGN BY	JHE	
APPROVED		
		REVISIONS