



# CROSS SECTION INDEX

## ALIGNMENT

## SHEET NUMBERS

XSC SUMMARY SHEET

X-1A

EARTHWORK XSC VOLUME SUMMARY

X-1B THRU X-1C

-L-

X-1 THRU X-22

-DETOUR-

X-23 THRU X-25

-L- TEMP.WIDEN.

X-26 THRU X-28

**STATE OF NORTH CAROLINA  
DIVISION OF HIGHWAYS**

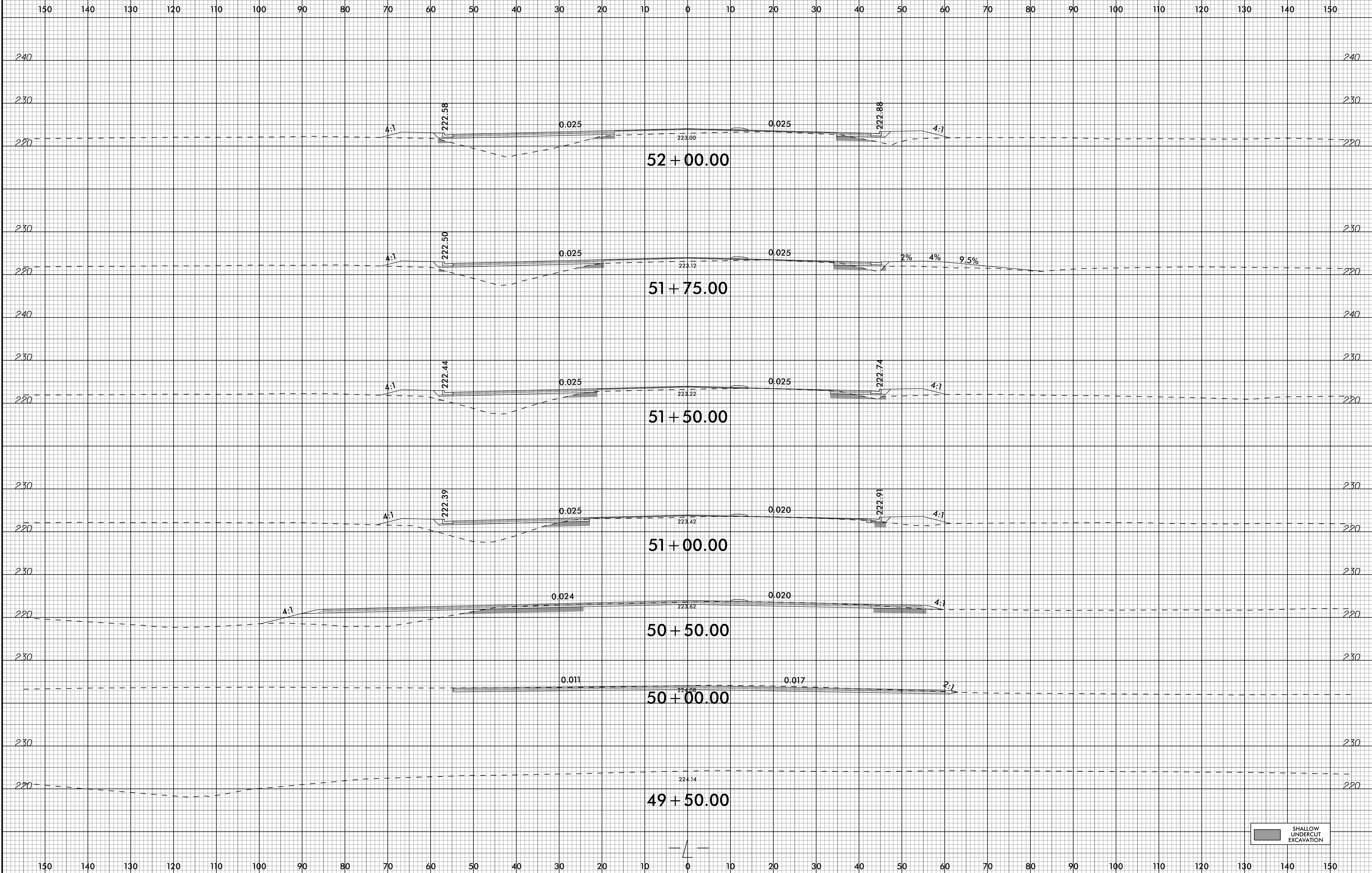
<b>PROJ. REFERENCE NO.</b>	<b>SHEET NO.</b>
U5798A	X-1B

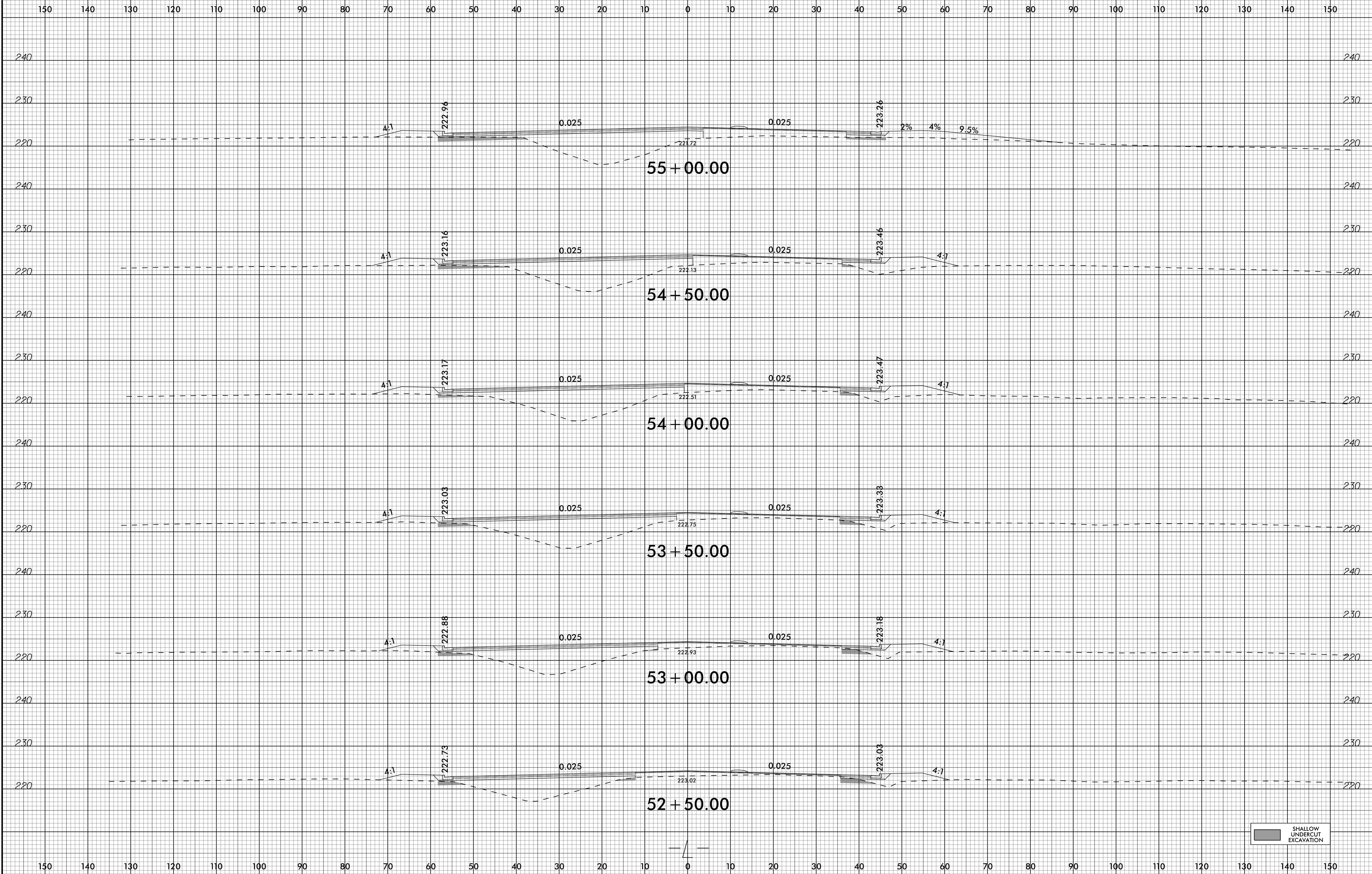
NOTE: EMBANKMENT COLUMN INCLUDES BACKFILL FOR UNDERCUT

**CROSS-SECTION SUMMARY**


Station PHASE I Detour	Undercut (cu. yd.)	Uncl. Exc. (cu. yd.)	Embt (cu. yd.)	Station PHASE II L (LT)	Undercut (cu. yd.)	Uncl. Exc. (cu. yd.)	Embt (cu. yd.)	Station PHASE II L (LT)	Undercut (cu. yd.)	Uncl. Exc. (cu. yd.)	Embt (cu. yd.)	Station PHASE II L (LT)	Undercut (cu. yd.)	Uncl. Exc. (cu. yd.)	Embt (cu. yd.)
10+05.00	0	0	0	55+50.00	30	34	370	81+00.00	0	0	1356	105+50.00	9	15	19
10+50.00	0	42	0	56+00.00	38	53	332	81+50.00	0	0	1097	106+00.00	0	0	3
11+00.00	21	76	0	56+50.00	47	81	278	82+00.00	0	0	933	106+50.00	0	8	26
11+50.00	32	91	0	57+00.00	69	121	220	82+50.00	0	0	758	107+00.00	0	11	42
12+00.00	38	82	15	57+50.00	82	146	172	83+00.00	0	0	590	107+50.00	0	3	55
12+50.00	51	103	30	58+00.00	85	126	155	83+50.00	0	0	579	108+00.00	0	0	79
13+00.00	19	82	21	58+50.00	70	82	185	84+00.00	0	0	771				
13+50.00	0	38	15	59+00.00	43	40	264	84+50.00	0	0	976				
14+00.00	0	67	24	59+50.00	19	18	345	85+00.00	0	0	1135				
14+50.00	0	119	23	60+00.00	19	22	376	85+50.00	0	0	1099				
15+00.00	0	180	9	60+50.00	47	75	190	86+00.00	0	0	826	108+00.00	0	0	0
15+50.00	0	235	5	60+65.00	27	44	34	86+50.00	14	19	518	108+50.00	0	0	85
16+00.00	0	239	18	61+00.00	83	146	80	87+00.00	0	67	259	109+00.00	0	1	50
16+50.00	0	438	20	61+50.00	144	241	12	87+50.00	0	128	124	109+39.00	0	1	7
17+00.00	0	784	10	62+00.00	149	236	53	88+00.00	0	145	108				
17+50.00	0	790	8	62+50.00	149	215	52	88+50.00	0	102	116				
17+80.00	0	211	3	63+00.00	138	159	35	89+00.00	0	37	119				
				63+50.00	94	86	120	89+50.00	0	0	121				
				64+00.00	37	33	248	89+60.00	0	1	21	50+00.00	0	0	0
				64+50.00	18	19	362	90+00.00	0	6	75	50+50.00	8	73	0
				65+00.00	25	27	439	90+50.00	0	48	68	51+00.00	11	45	21
				65+50.00	31	31	449	91+00.00	0	114	29	51+50.00	13	14	40
				66+00.00	20	15	454	91+50.00	0	144	9	51+75.00	7	9	26
				66+50.00	4	6	365	92+00.00	0	152	3	52+00.00	6	7	41
				67+00.00	30	40	141	92+30.00	0	105	2	52+50.00	11	12	80
				67+50.00	89	112	78	92+50.00	8	75	0	53+00.00	10	11	58
				67+75.00	44	56	33	92+90.00	7	70	0	53+50.00	7	9	62
				68+00.00	7	54	0	93+00.00	0	0	0	54+00.00	5	5	73
				68+50.00	47	160	17	93+50.00	36	118	0	54+50.00	3	4	86
				69+00.00	52	152	38	94+00.00	48	218	0	55+00.00	7	6	90
				69+50.00	32	96	75	94+50.00	41	171	0	55+50.00	4	5	85
				70+00.00	0	49	93	95+00.00	34	105	0	56+00.00	2	2	85
				70+50.00	0	32	80	95+50.00	0	38	9	56+50.00	5	4	91
				71+00.00	0	20	86	95+80.00	0	3	5	57+00.00	2	3	79
				71+50.00	0	8	115	96+00.00	0	15	0	57+50.00	0	1	56
				72+00.00	0	27	140	96+50.00	0	42	21	58+00.00	0	3	37
				72+50.00	0	383	143	97+00.00	0	7	39	58+50.00	0	3	22
				73+00.00	0	1178	111	97+50.00	0	7	38	59+00.00	0	1	23
				73+50.00	0	1845	72	98+00.00	0	6	42	59+50.00	0	0	14
				74+00.00	0	2018	87	98+50.00	0	6	46	60+00.00	0	0	1
				74+50.00	0	1802	144	99+00.00	0	7	45	60+50.00	0	0	0
				75+00.00	0	1229	226	99+50.00	0	9	45	67+00.00	0	0	0
				75+48.00	0	449	602	100+00.00	0	9	35	67+50.00	0	1	8
								100+50.00	0	3	12	67+75.00	0	1	9
								101+00.00	0	0	1	68+00.00	0	5	8
								101+50.00	8	30	8	68+50.00	0	10	16
								102+00.00	17	40	26	69+00.00	0	9	30
								102+50.00	15	20	38	69+50.00	0	23	33
								103+00.00	17	24	37	70+00.00	0	15	45
								103+50.00	19	30	37	70+50.00	0	0	101
								104+00.00	18	25	42	71+00.00	0	0	155
								104+50.00	14	18	52	71+50.00	0	0	170
								105+00.00	21	23	48	72+00.00	0	0	172








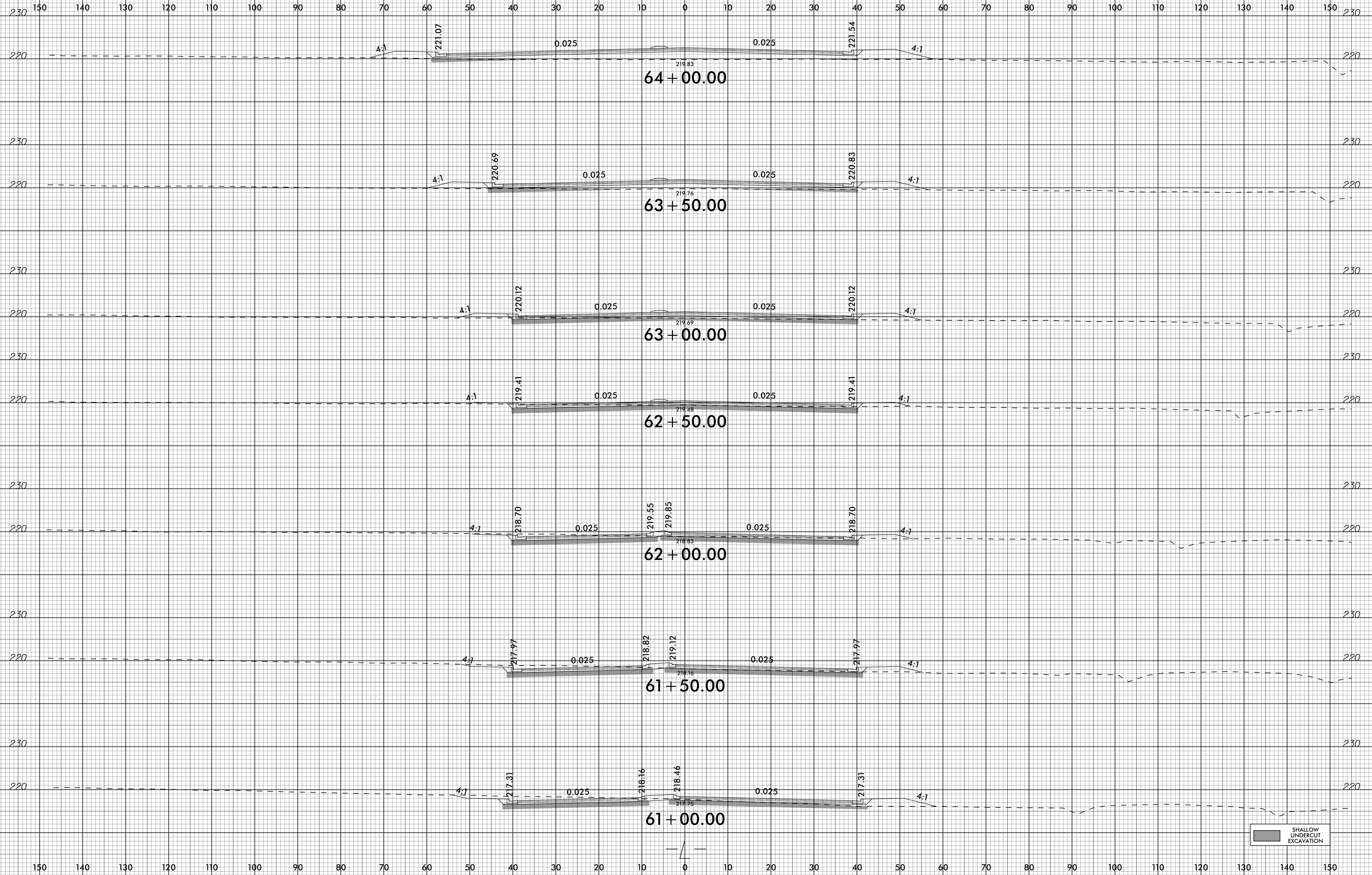
SHALLOW UNDERCUT EXCAVATION



SHALLOW UNDERCLUT EXCAVATION

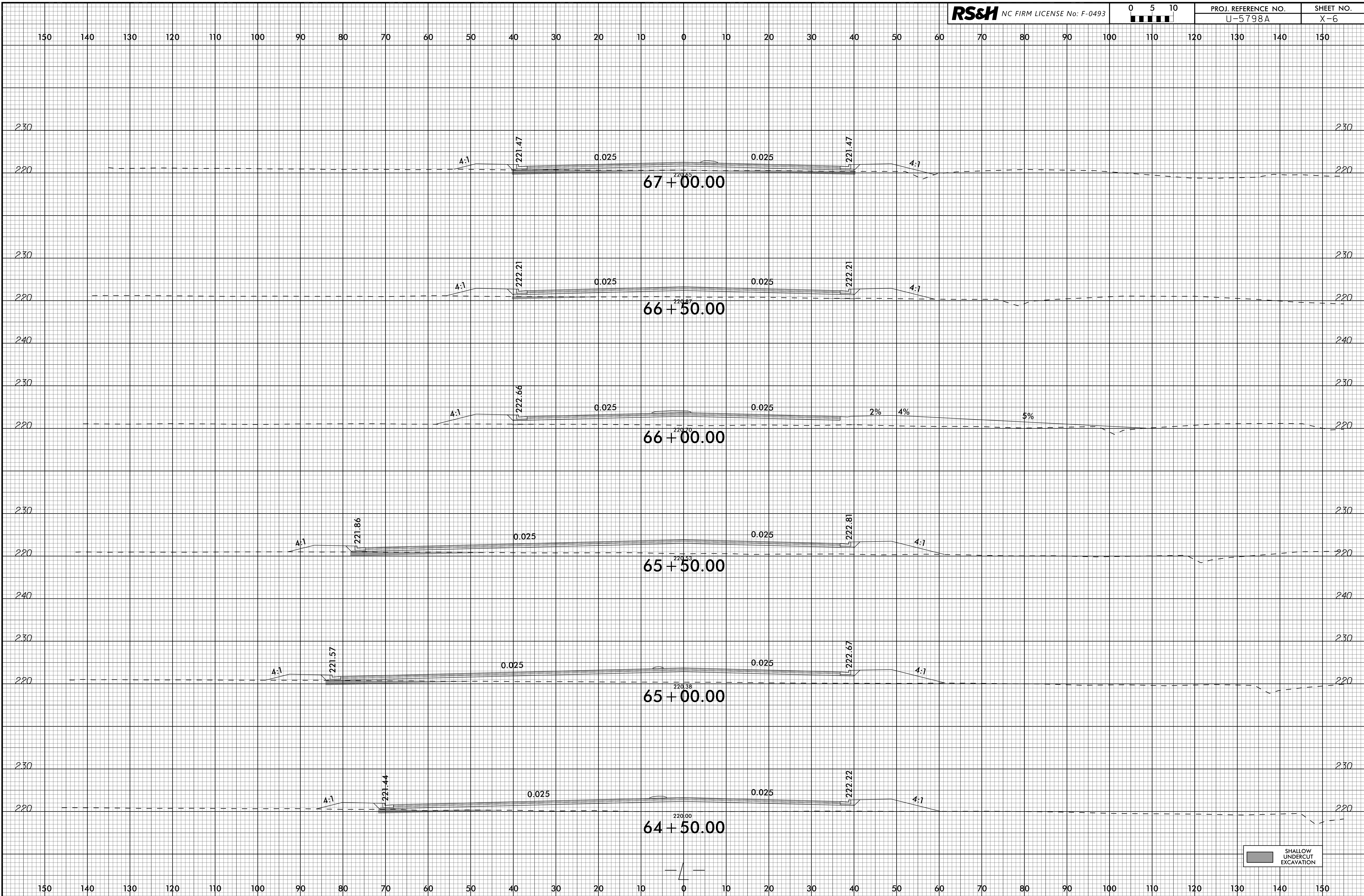


SHALLOW UNDERCUT EXCAVATION

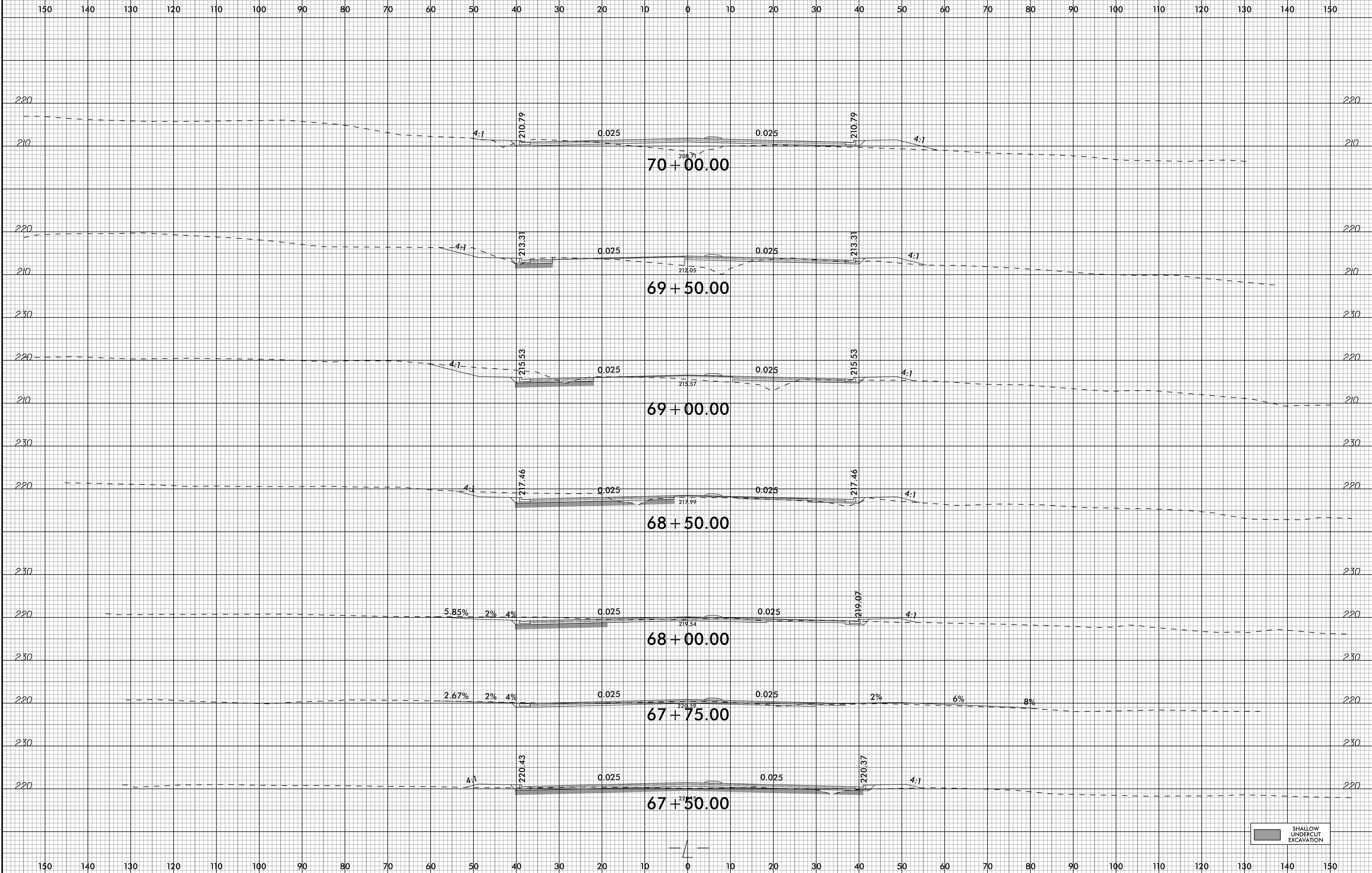


SHALLOW UNDERCUT EXCAVATION

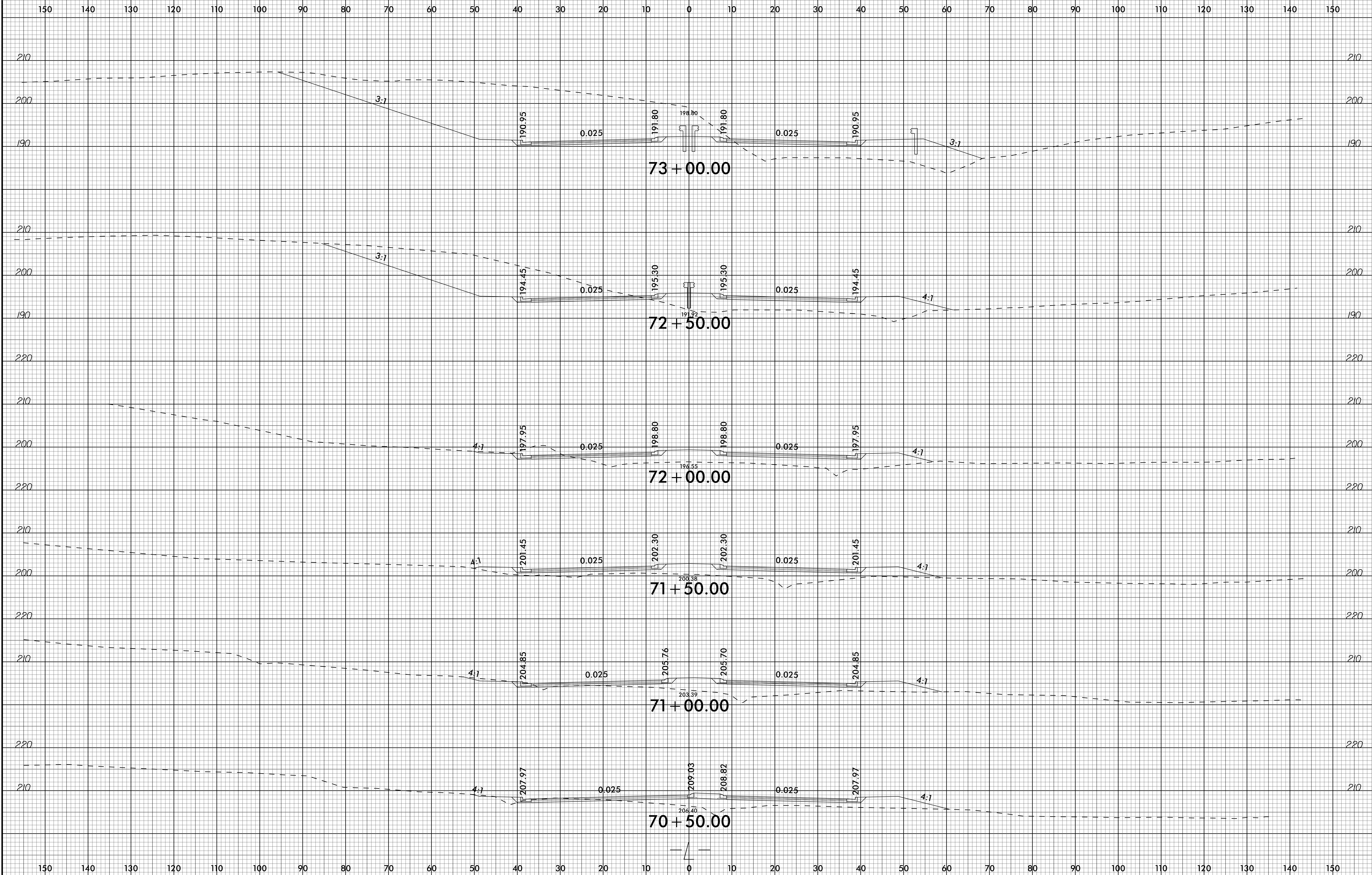


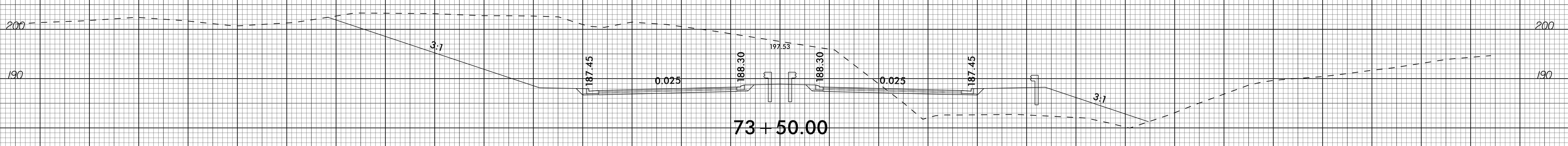
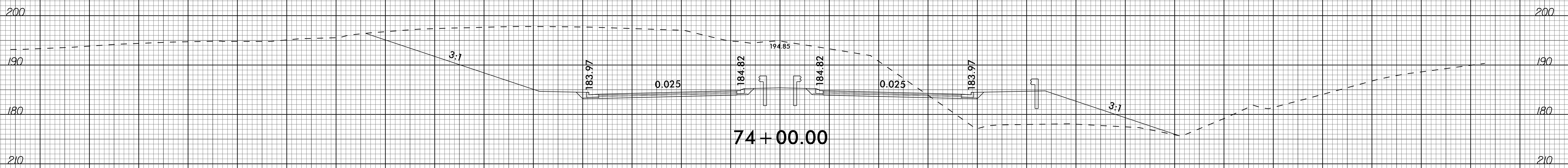
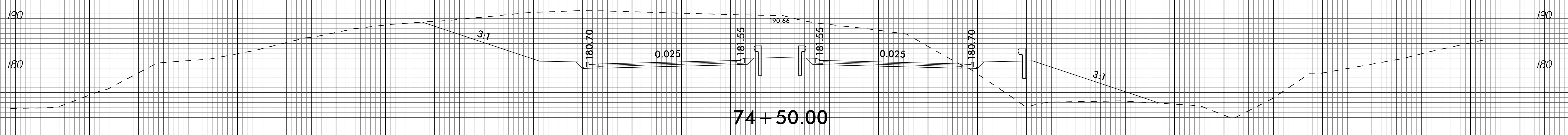
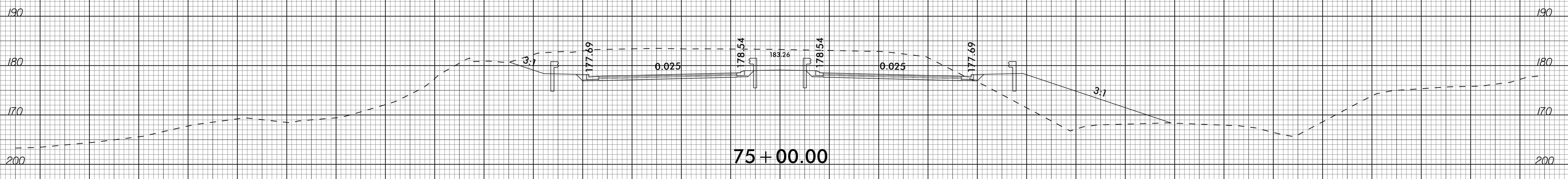
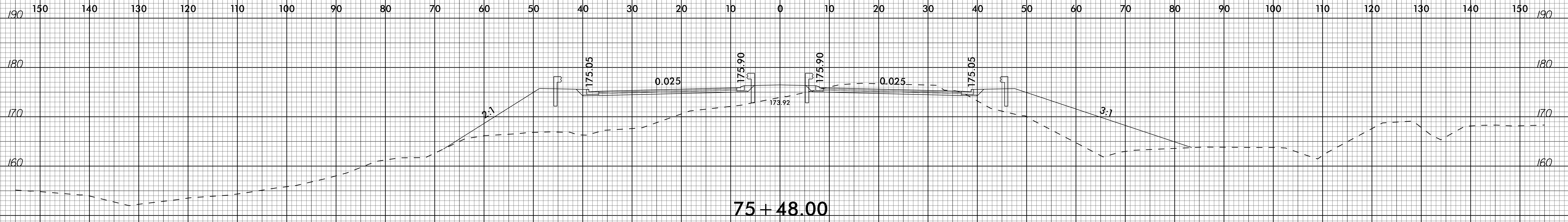


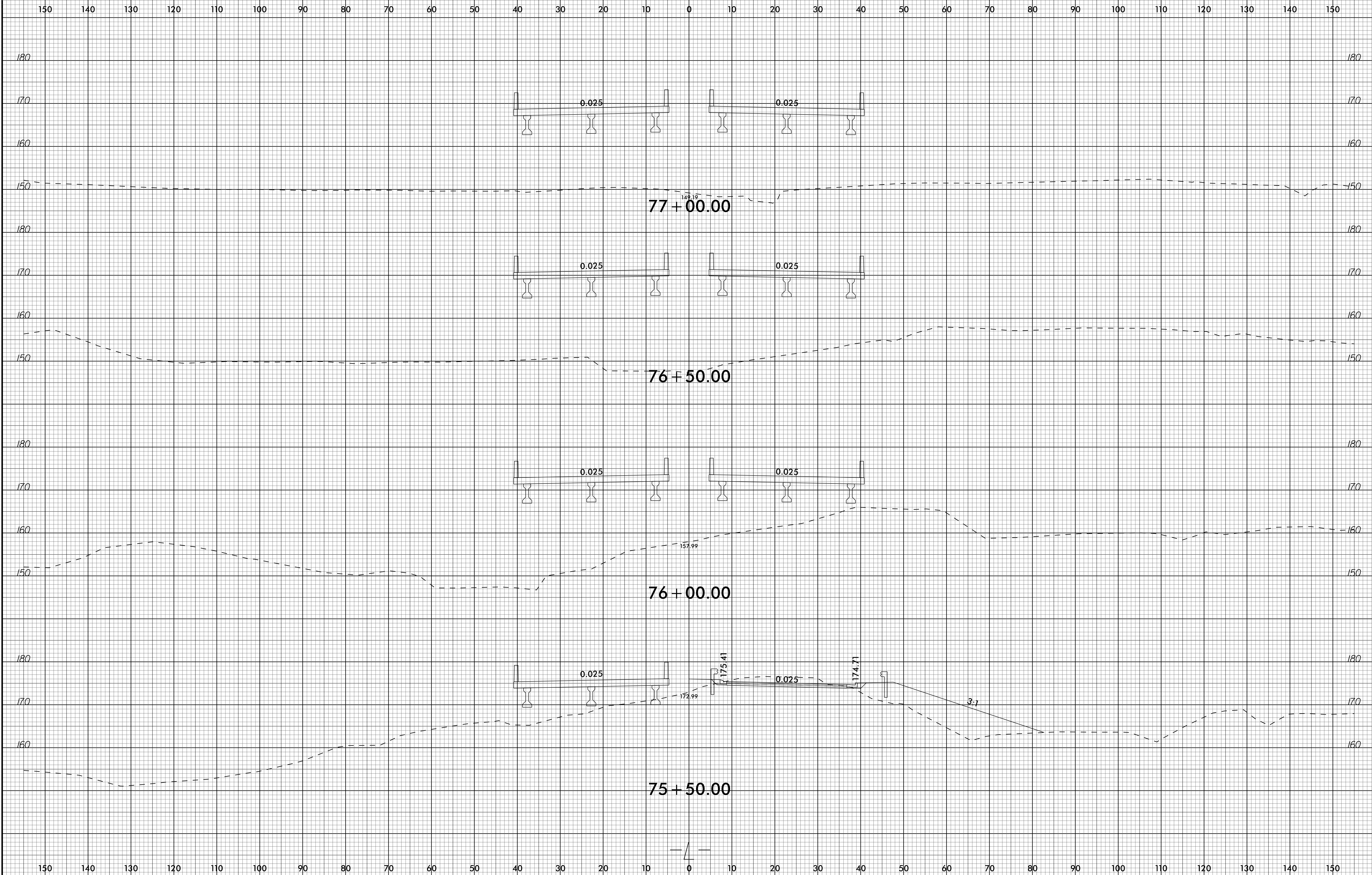
SHALLOW UNDERCUT EXCAVATION



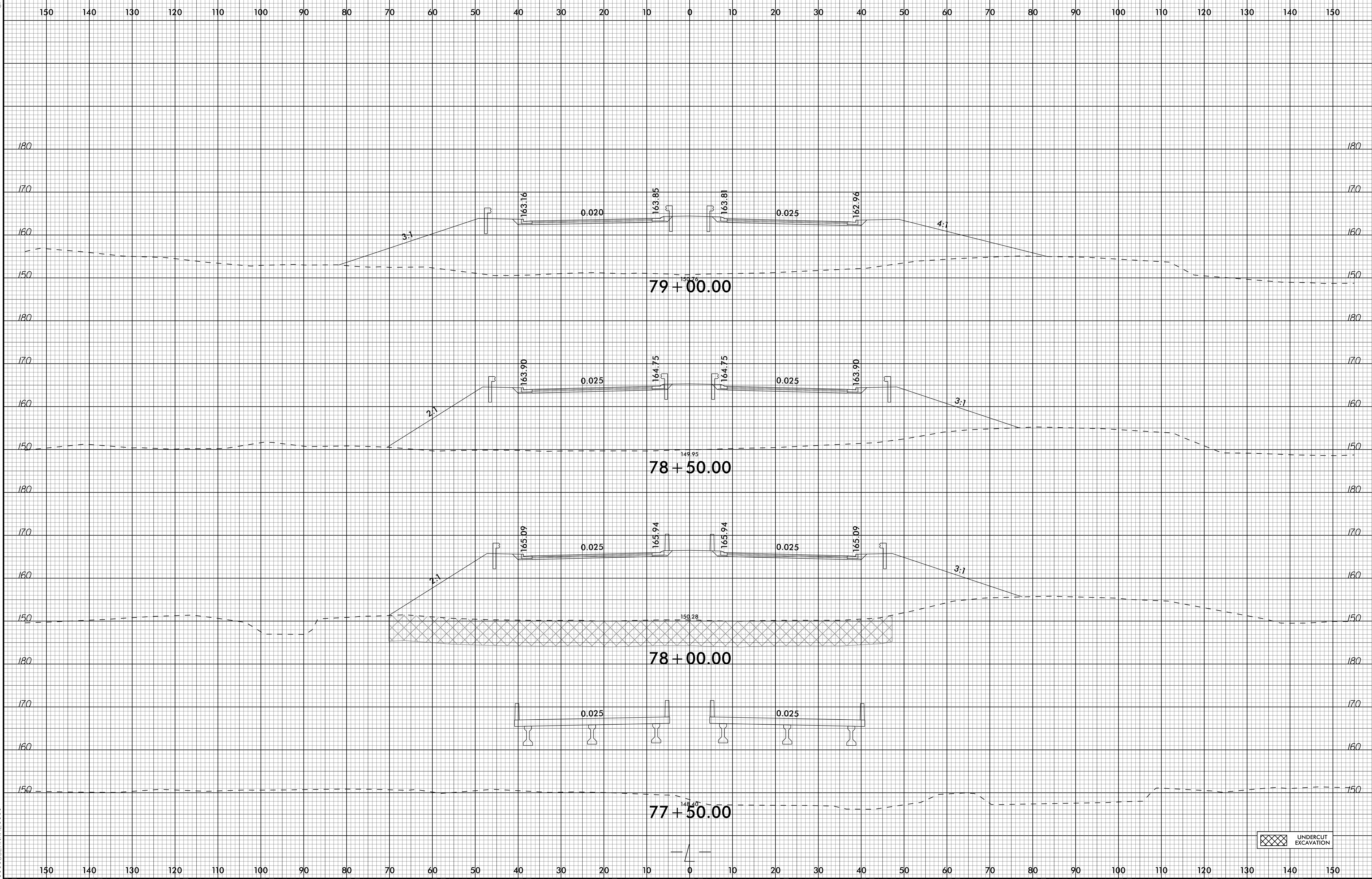
SHALLOW UNDERCUT EXCAVATION





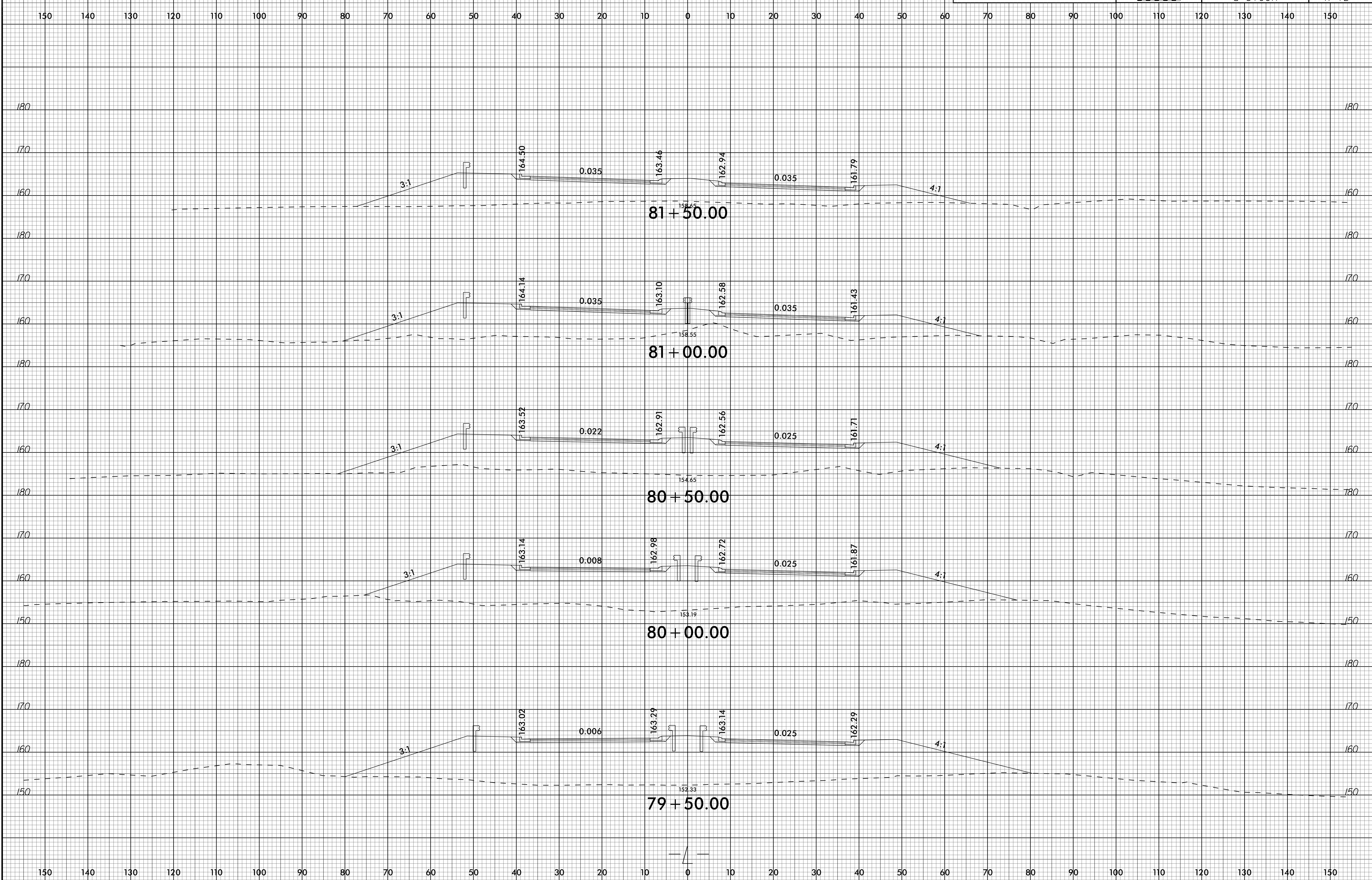


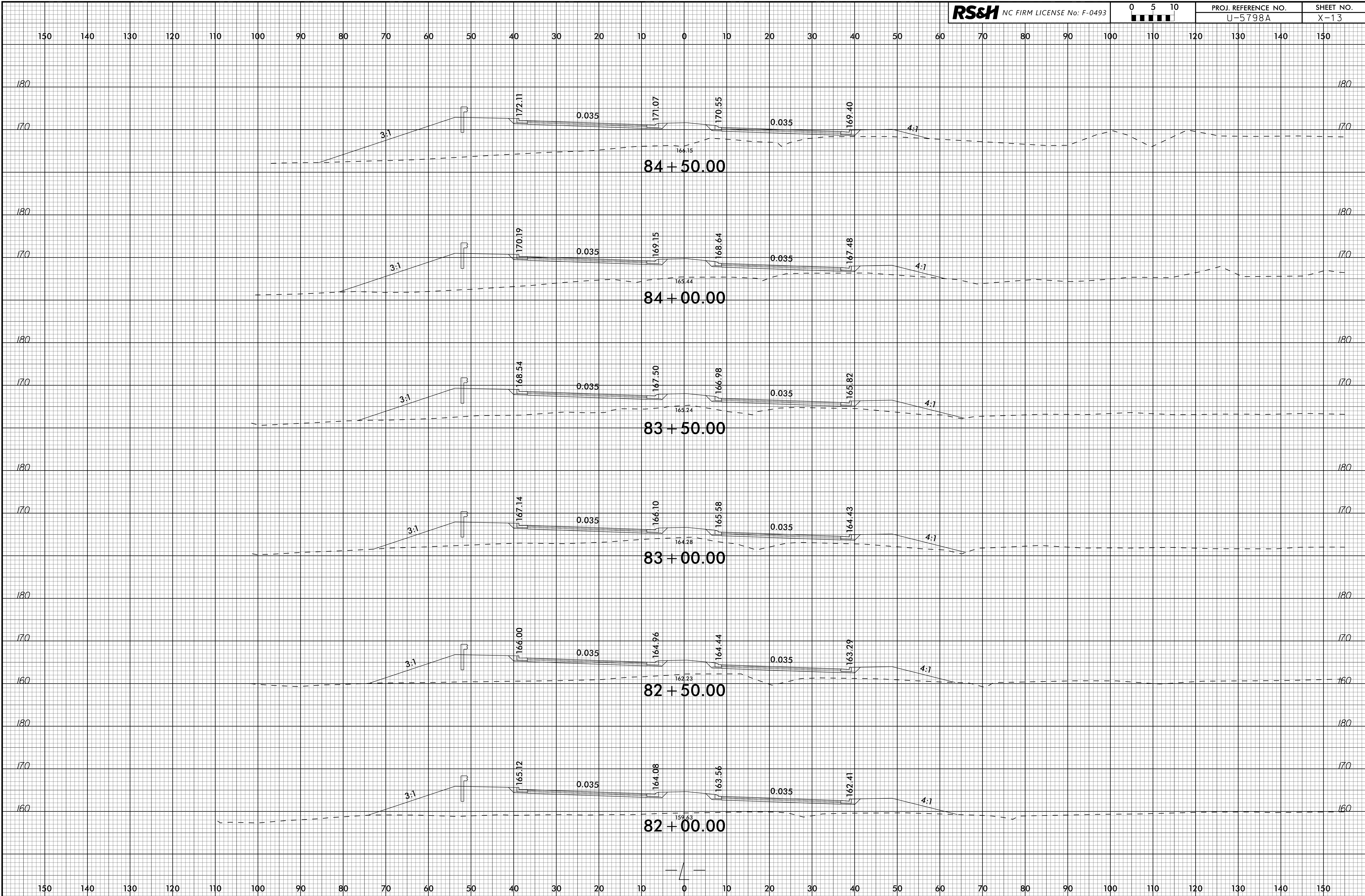
6/23/16



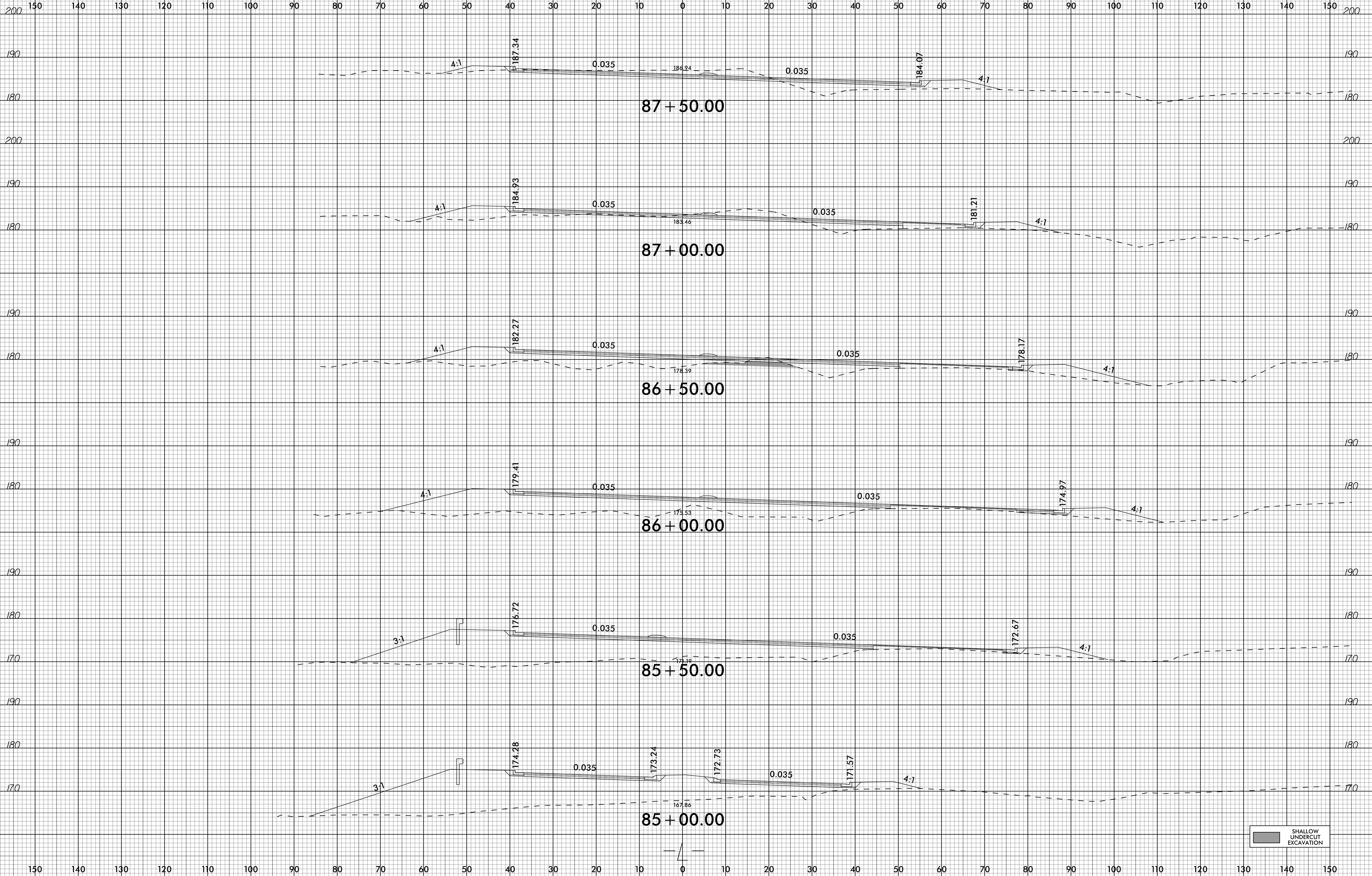
06-DEC-2021 14:43  
P:\Projects\2021\U5798A\U5798A\_Rduj\_xpl.dgn  
\$\$\$\$USERNAME\$\$\$\$

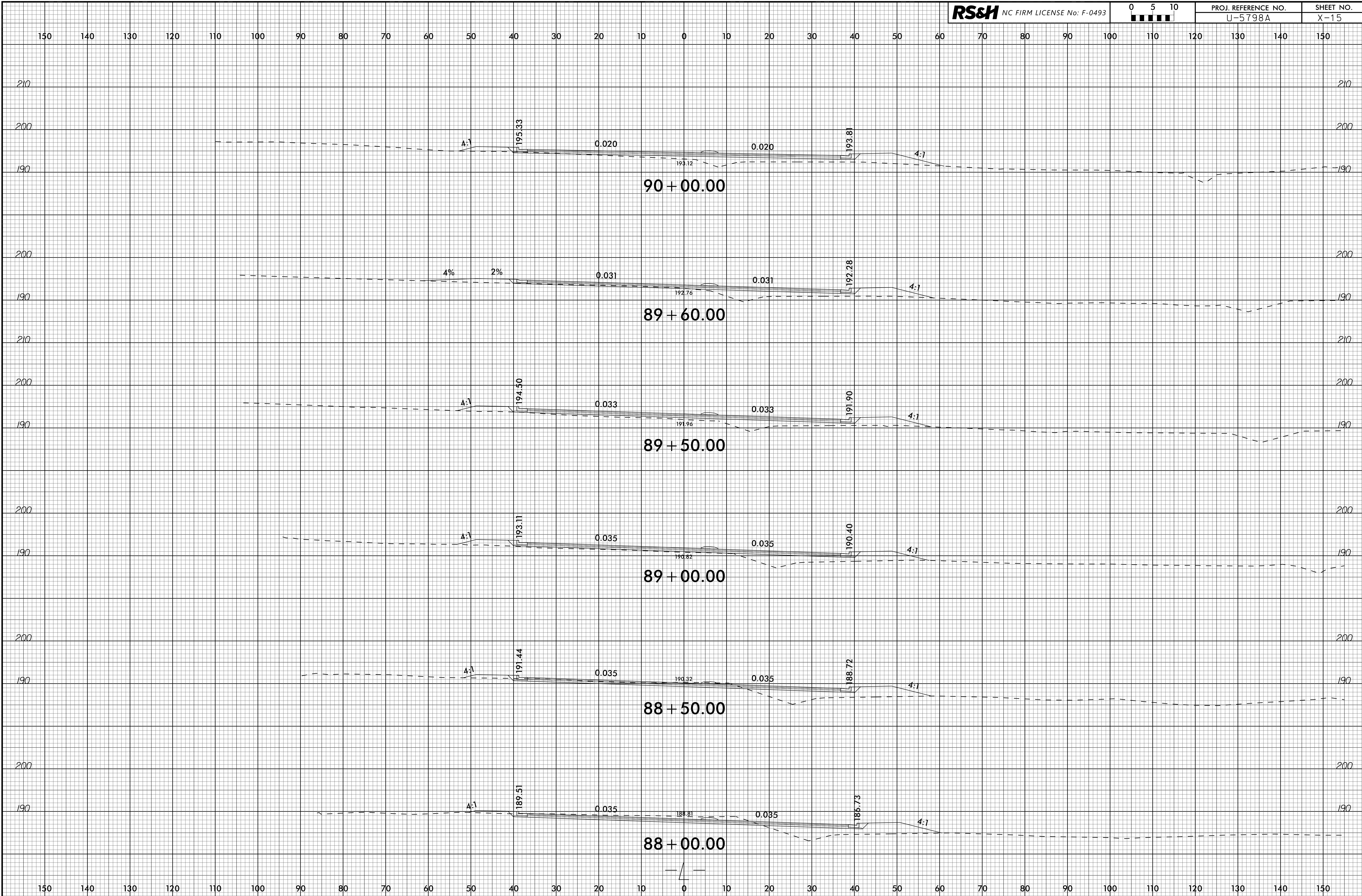
UNDERCUT  
EXCAVATION



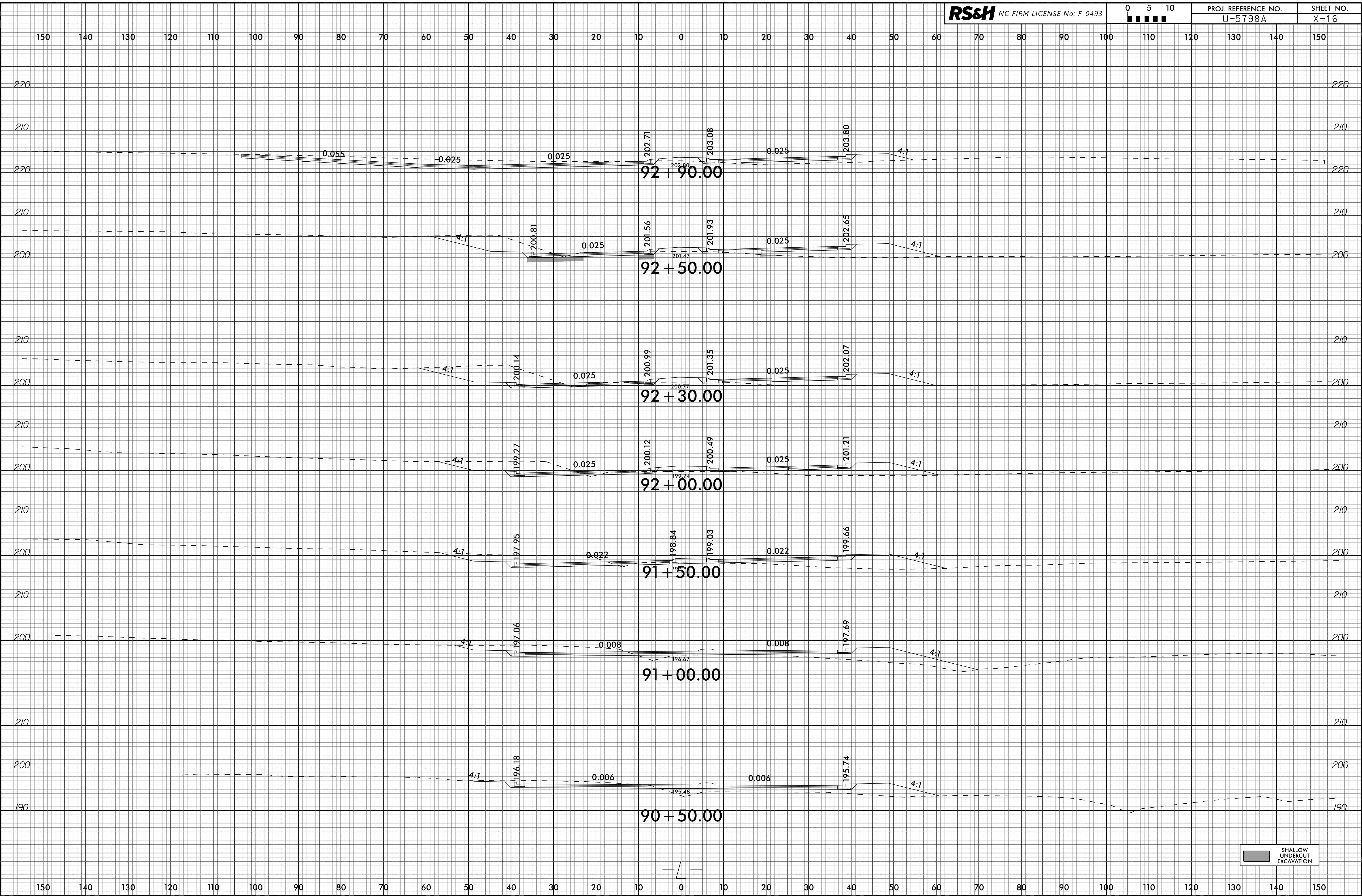









6/23/16

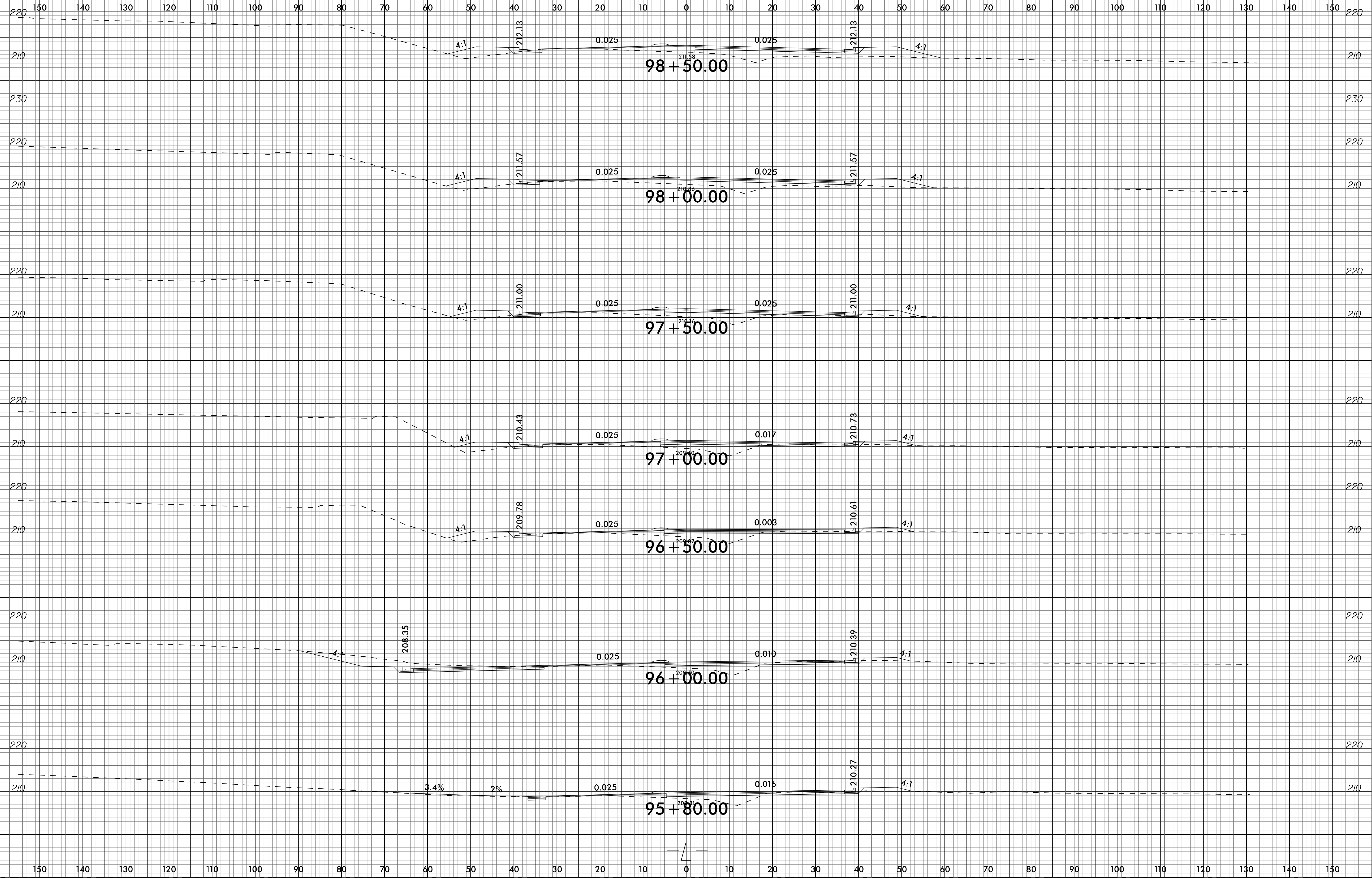


06-DEC-2021 14:44  
P:\Projects\U5798A\Drawings\U5798A-X-16.dgn  
\$\$\$\$USERNAME\$\$\$




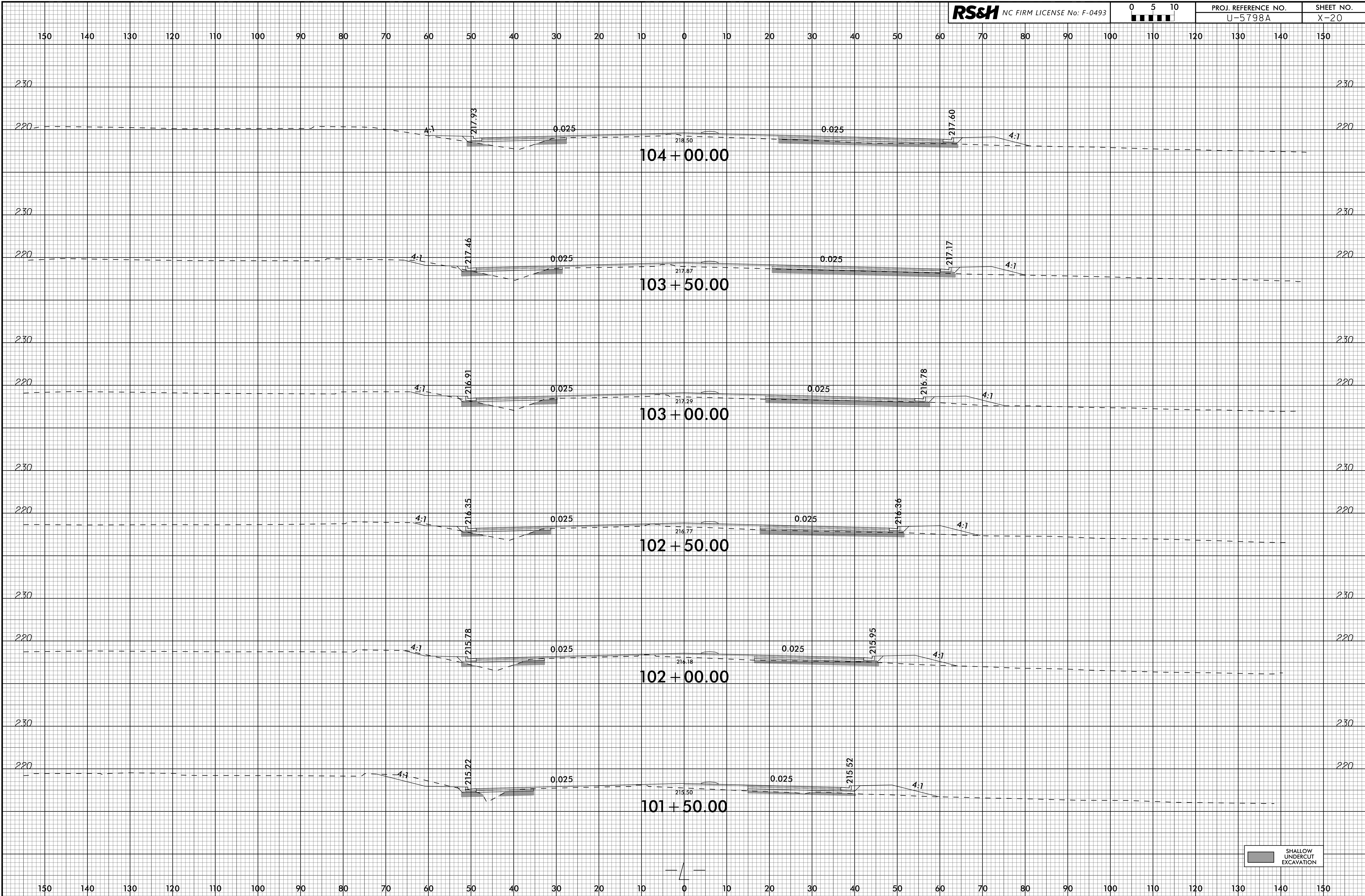
SHALLOW UNDERCUT EXCAVATION

6/23/16

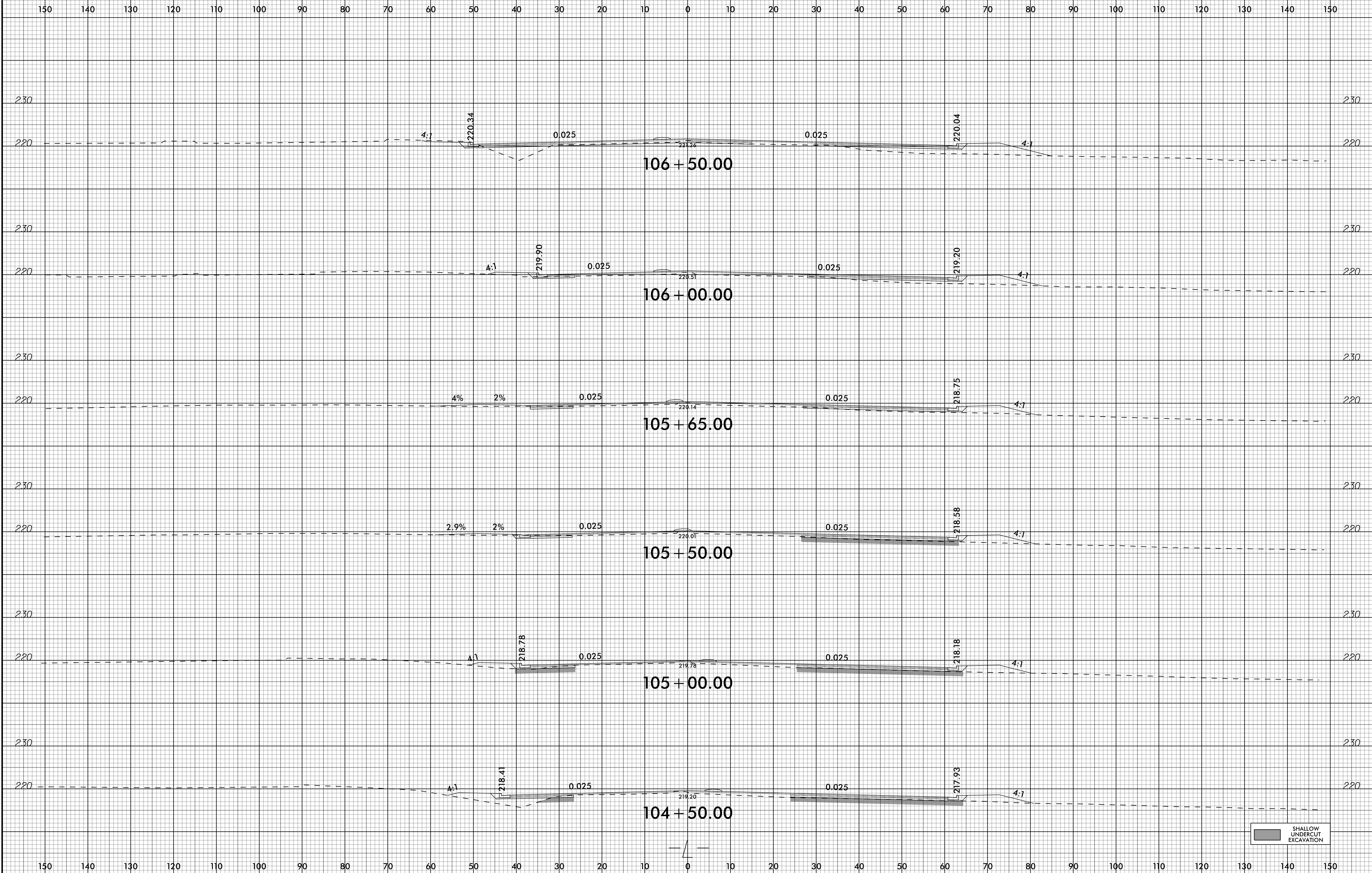


06-DEC-2021 14:44  
P:\Projects\2021\U5798A\Drawings\U5798A-X-18.dgn

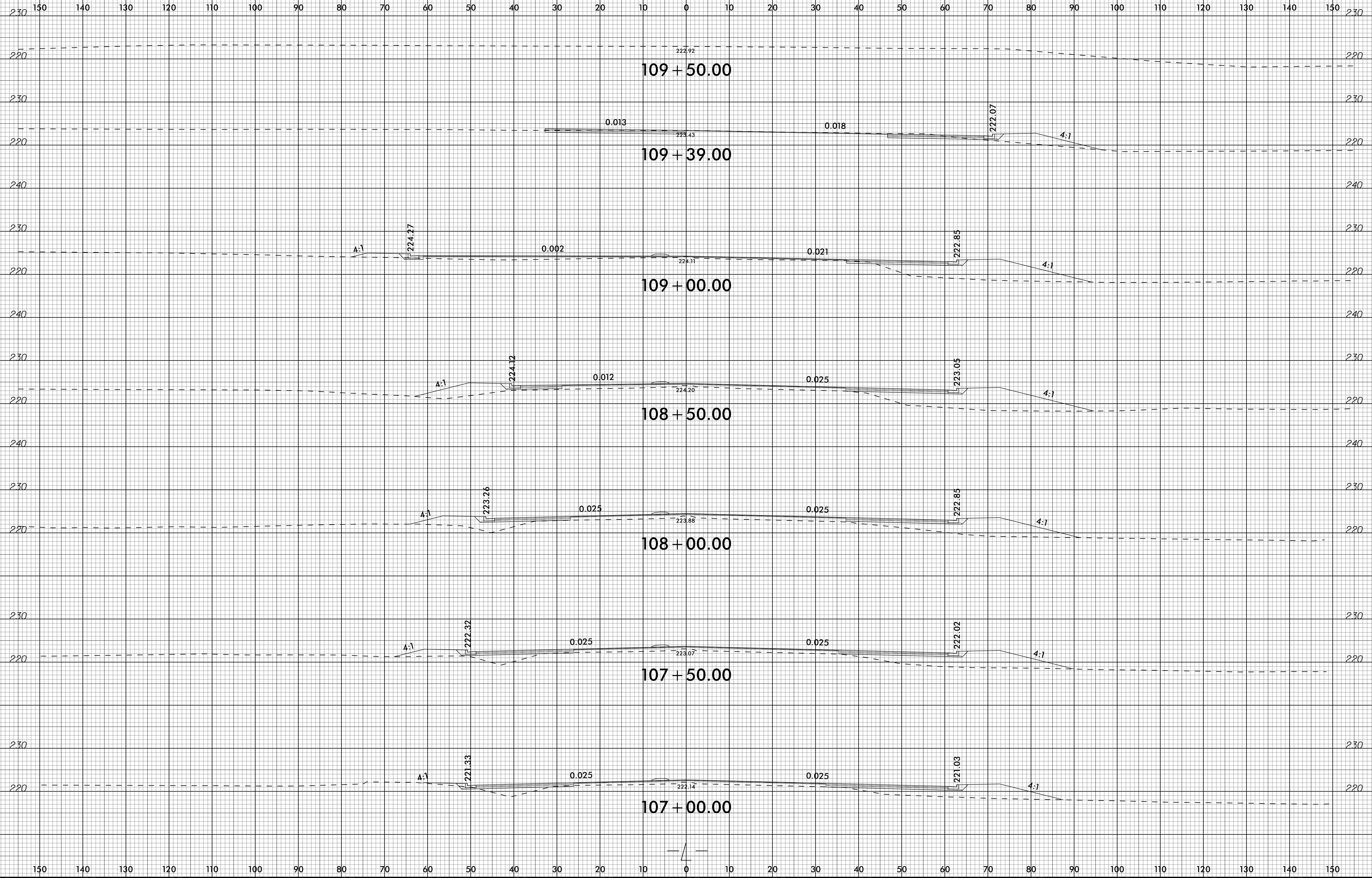





SHALLOW UNDERCUT EXCAVATION







6/23/16

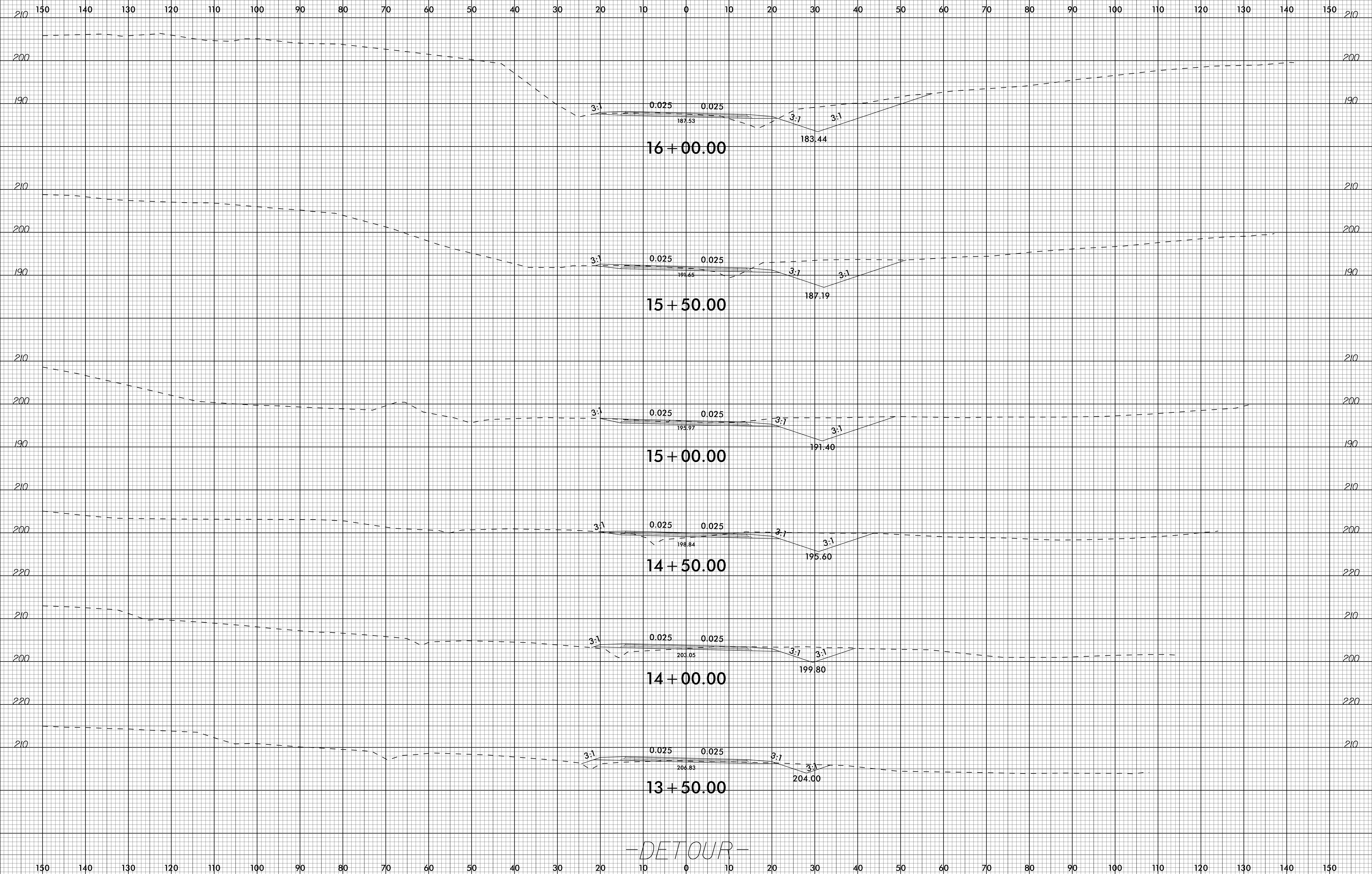


-DETOUR-

SHALLOW UNDERCUT EXCAVATION

06-DEC-2021 14:47 U:\5798\_RdJ\_xp1\_DETOUR.dgn

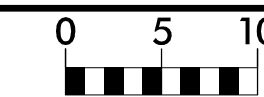
6/23/16



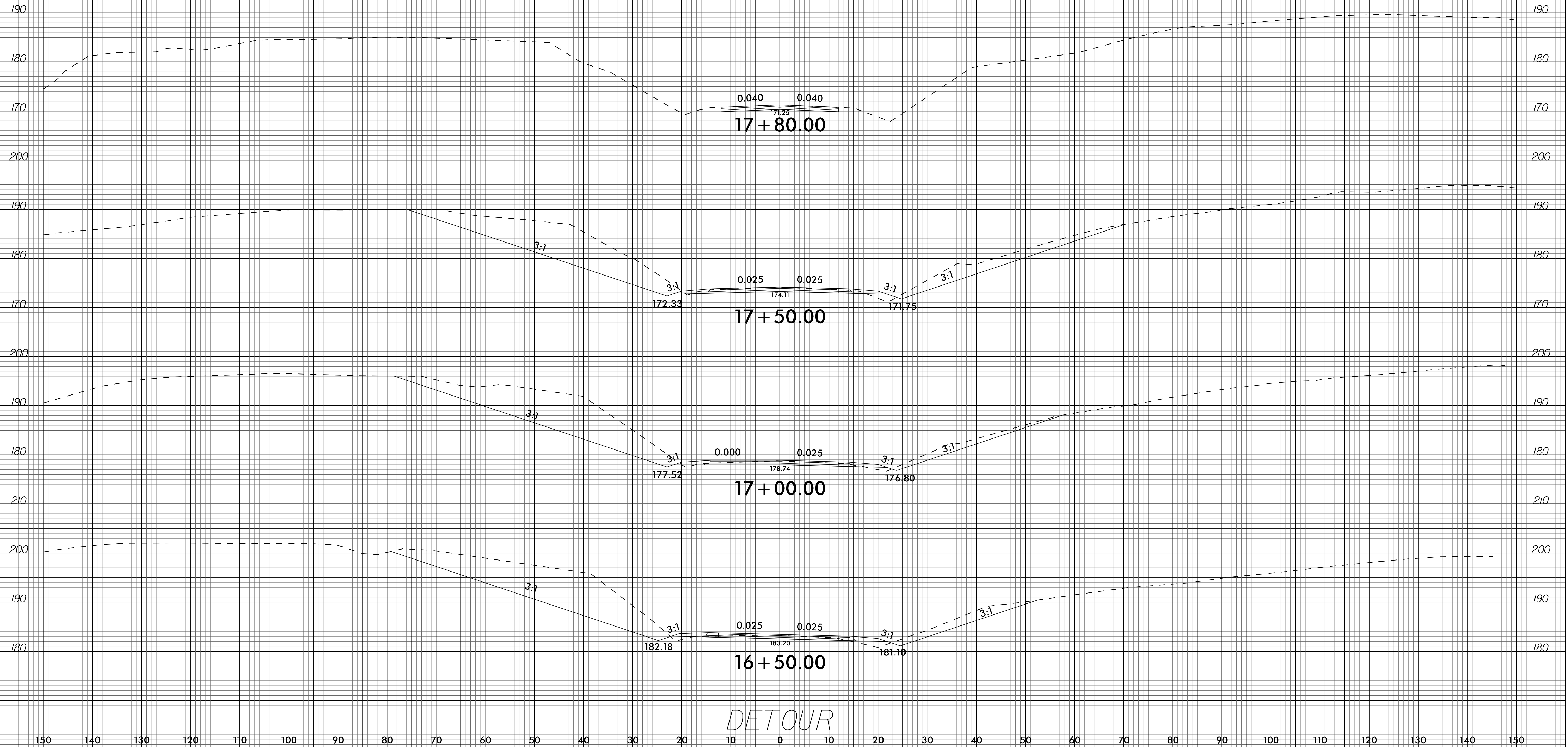
-DETOUR-

06-DEC-2021 14:46 U:\5798\_Pdij\_xp1\_DETOUR.dgn

6/23/16



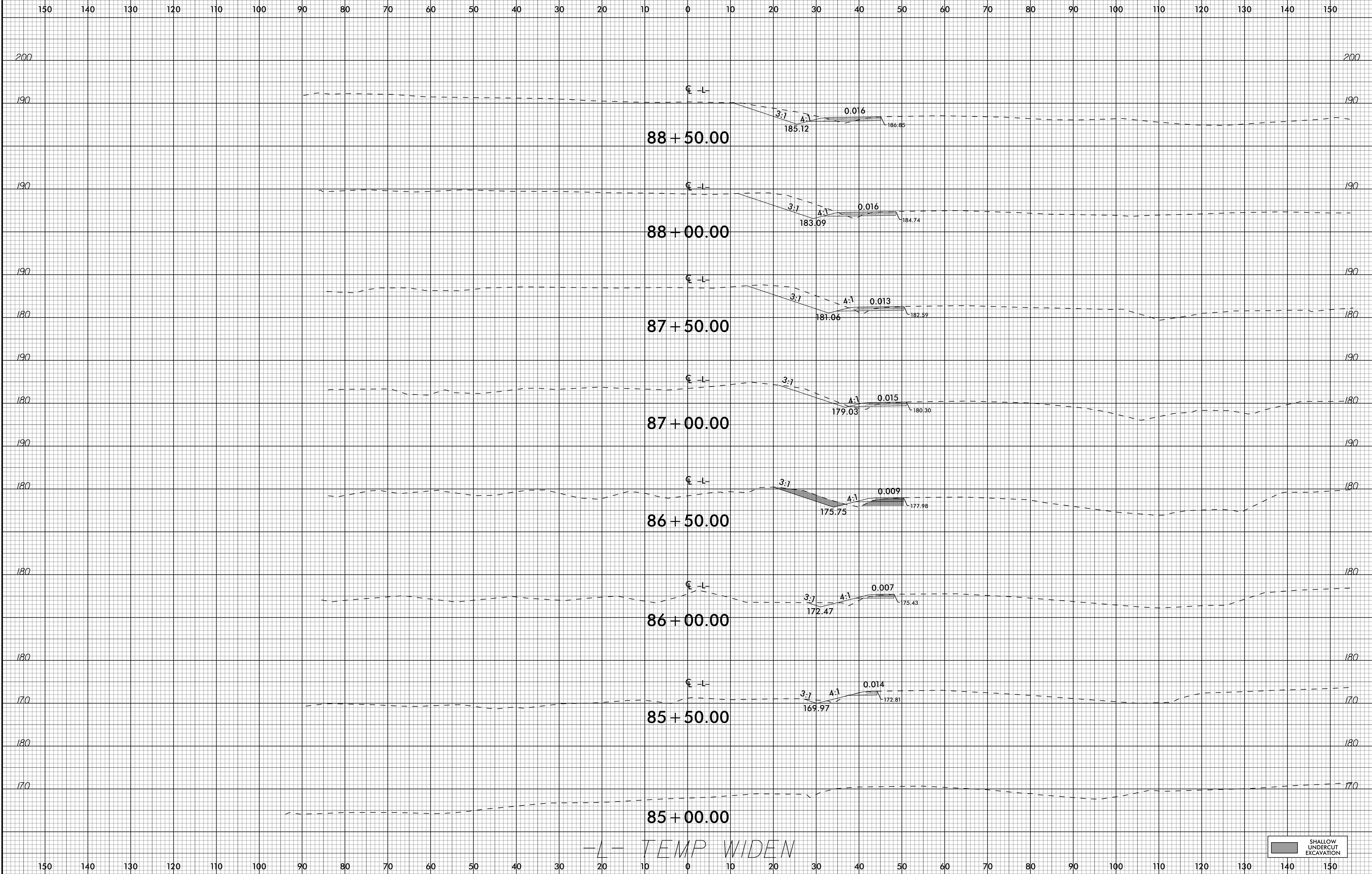
150 140 130 120 110 100 90 80 70 60 50 40 30 20 10 0 10 20 30 40 50 60 70 80 90 100 110 120 130 140 150



05-JAN-2022 12:30  
S:\PROJECTS\2022\1605798\1605798\_P01\_DETOUR.dgn

150 140 130 120 110 100 90 80 70 60 50 40 30 20 10 0 10 20 30 40 50 60 70 80 90 100 110 120 130 140 150

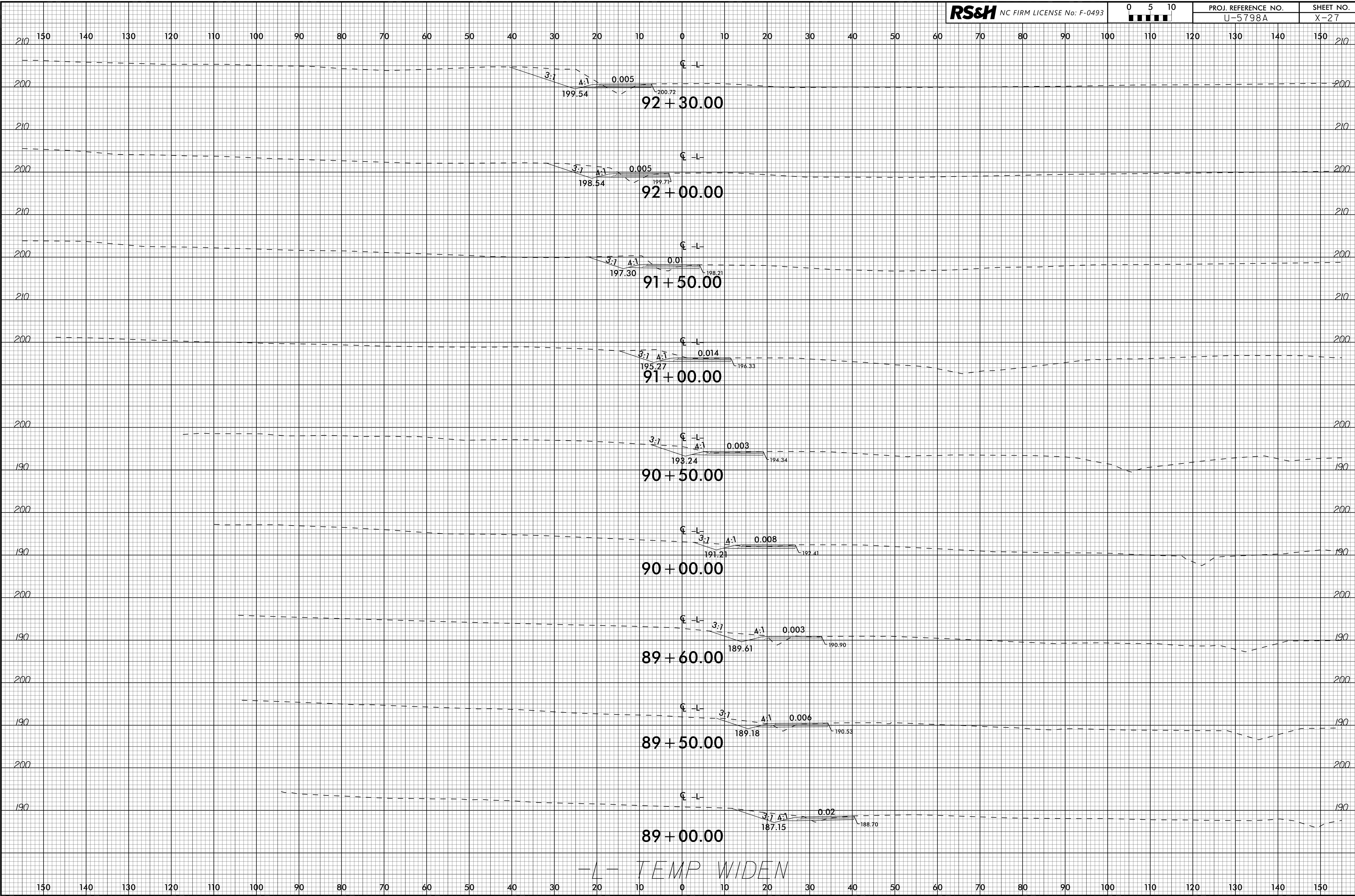
6/23/16



06-DEC-2021 14:48  
P:\Projects\2021\U5798A-Rdy.xpl.L.temp widen.dgn  
\$\$\$\$USERNAME\$\$\$\$

SHALLOW UNDERCUT EXCAVATION

6/23/16

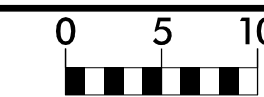


-L- TEMP WIDEN

06-DEC-2021 14:49 U:\5798A\_Rdy\_xpl.L.temp\_widen.dgn

6/23/16

**RS&H** NC FIRM LICENSE No: F-0493



PROJ. REFERENCE NO.  
U-5798A

SHEET NO.  
X-28

150 140 130 120 110 100 90 80 70 60 50 40 30 20 10 0 10 20 30 40 50 60 70 80 90 100 110 120 130 140 150

210

210

92 + 90.00

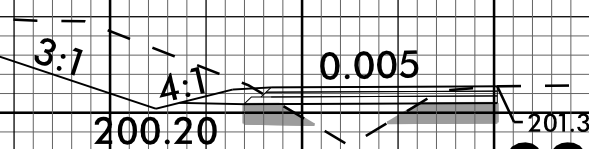
210

210

200

200

92 + 50.00



-L- TEMP WIDEN

SHALLOW UNDERCUT EXCAVATION

06-DEC-2021 14:50 U:\5798A\_Rdy\_xpl.L-temp\_widen.dgn

150 140 130 120 110 100 90 80 70 60 50 40 30 20 10 0 10 20 30 40 50 60 70 80 90 100 110 120 130 140 150