

09.08/99
TIP PROJECT: U-5798A
CONTRACT: C204507

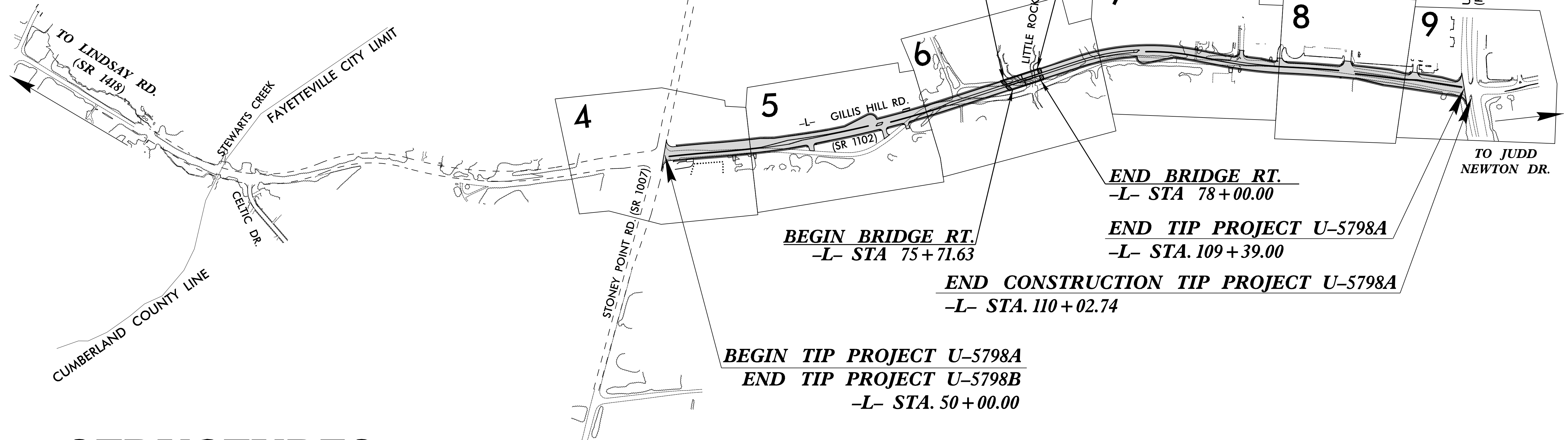

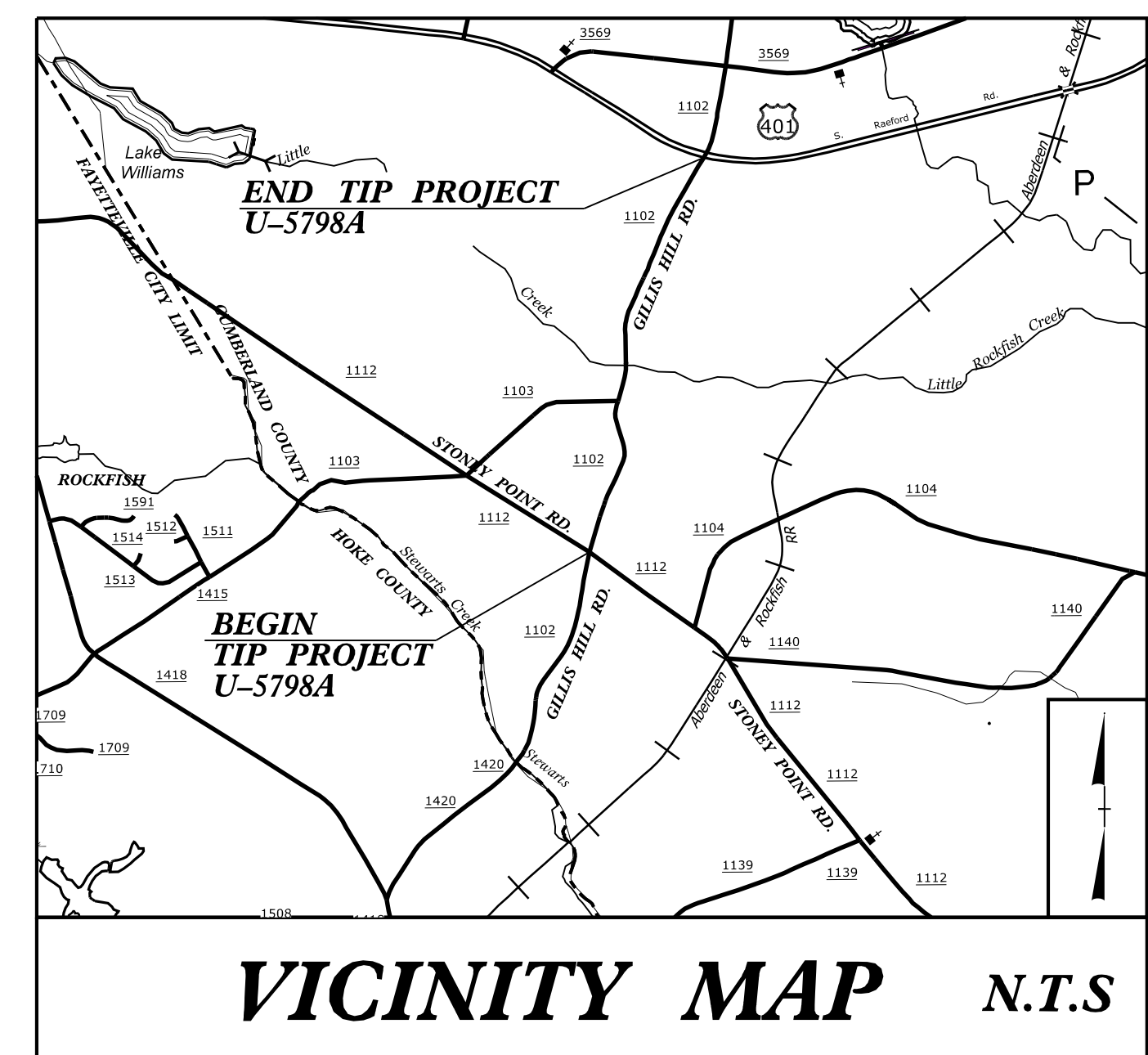
STATE OF NORTH CAROLINA
 DIVISION OF HIGHWAYS

CUMBERLAND COUNTY

LOCATION: SR 1102 (GILLIS HILL ROAD) FROM NORTH OF SR 1112 (STONEY POINT ROAD) TO US 401 (RAEFORD ROAD), WIDEN TO MULTI-LANES AND REPLACE BRIDGE 250075 OVER LITTLE ROCKFISH CREEK.

TYPE OF WORK: PAVING, GRADING, DRAINAGE, STRUCTURES, AND SIGNALS.

STATE	STATE PROJECT REFERENCE NO.	SHEET NO.	TOTAL SHEETS
N.C.	U-5798A	1	
STATE PROJ. NO.	F.A. PROJ. NO.	DESCRIPTION	
44369.1.2	N/A	PE	
44369.2.2	N/A	ROW	
44369.2.5	N/A	UTL.	
44369.3.2	N/A	CONST.	



DESIGN DATA

ADT 2022 =	25,000
ADT 2042 =	30,700
K =	8 %
D =	60 %
T =	3 % *
V =	50 MPH

*(TTST=1 + DUAL=2)

FUNC CLASS =
 MINOR COLLECTOR
 REGIONAL TIER

PROJECT LENGTH

LENGTH ROADWAY TIP PROJECT U-5798A =	1.082 MILES
LENGTH STRUCTURE TIP PROJECT U-5798A =	0.043 MILES
TOTAL LENGTH TIP PROJECT U-5798A =	1.125 MILES


PREPARED IN THE OFFICE OF:

RS&H
 8521 SIX FORKS ROAD, SUITE 400
 RALEIGH, NC 27615
 NC FIRM LICENSE No: F-0493

FOR THE NORTH CAROLINA DEPARTMENT OF TRANSPORTATION
 2018 STANDARD SPECIFICATIONS

RIGHT OF WAY DATE:
 MARCH 27, 2020

LETTING DATE:
 MARCH 15, 2022



28-JAN-2022 12:53
 R:\Roadway\Proj\U-5798A\U-5798A_Rdy_tsh_structures.dgn
 \$\$\$SERVNAME\$\$\$