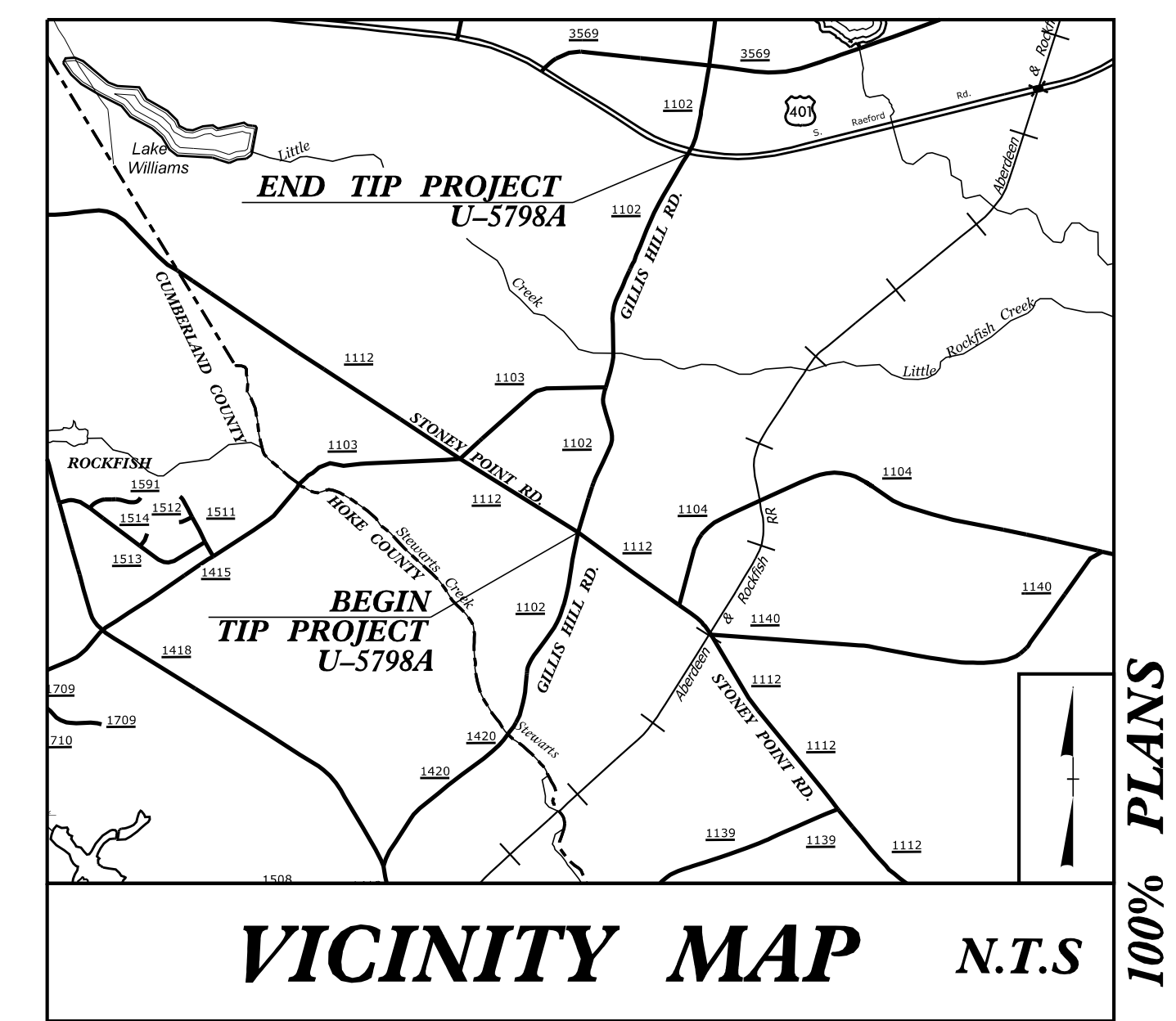



Project: U-5798A

STATE OF NORTH CAROLINA
DIVISION OF HIGHWAYS

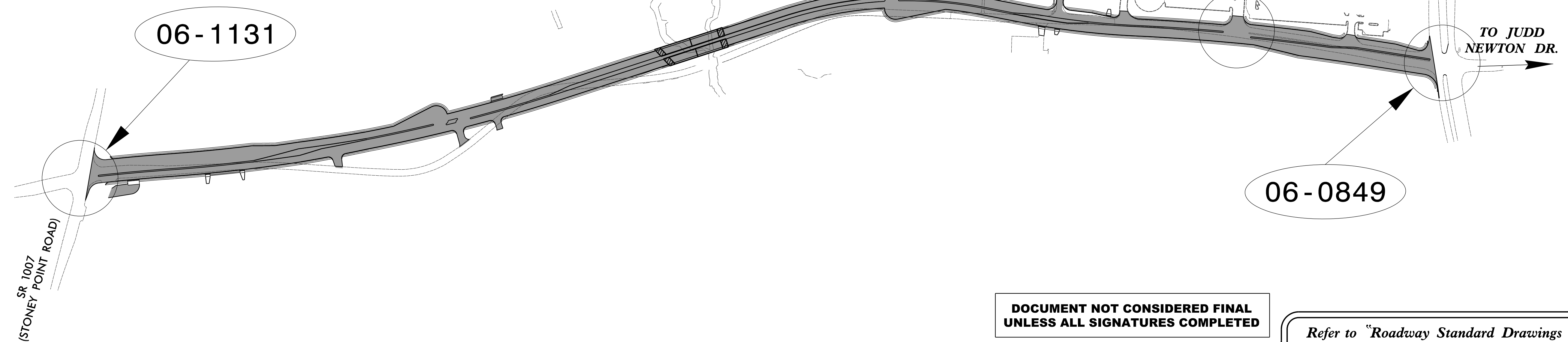
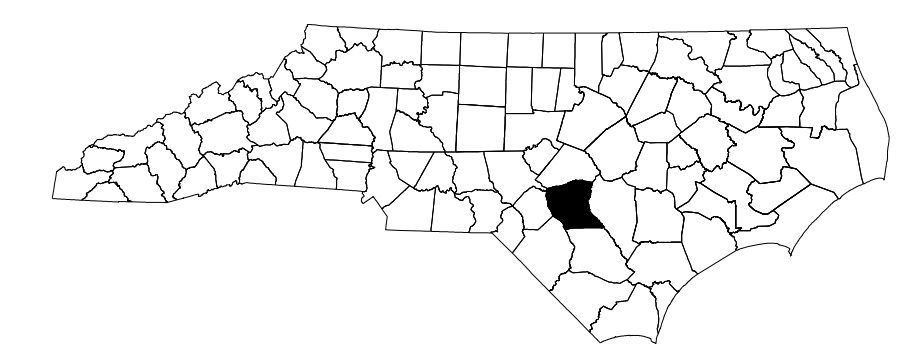
CUMBERLAND COUNTY

LOCATION: WIDEN SR 1102 (GILLIS HILL ROAD) TO MULTI-LANES FROM US 401 (RAEFORD ROAD) TO SR 1007 (STONEY POINT ROAD)
TYPE OF WORK: PAVING, GRADING, DRAINAGE, STRUCTURES, AND SIGNALS.



VICINITY MAP N.T.S


100% PLANS



**DOCUMENT NOT CONSIDERED FINAL
UNLESS ALL SIGNATURES COMPLETED**

Refer to "Roadway Standard Drawings NCDOT" dated January 2018 and "Standard Specifications for Roads and Structures" dated January 2018.

Prepared in the Office of:



750 N. Greenfield Parkway, Garner, NC 27529

Sheet #	Reference #	Index of Plans Location/Description
Sig. 1.0	N/A	Title Sheet
Sig. 1.1-1.2	N/A	Standard Plate Sheets
Sig. 2.0-2.2	06-0849 T1	US 401 (S Raeford Road) at SR 1102 (Gillis Hill Road)
Sig. 3.0-3.2	06-0849 T2	US 401 (S Raeford Road) at SR 1102 (Gillis Hill Road)
Sig. 4.0-4.2	06-0849 T3	US 401 (S Raeford Road) at SR 1102 (Gillis Hill Road)
Sig. 5.0-5.2	06-0849	US 401 (S Raeford Road) at SR 1102 (Gillis Hill Road)
Sig. 6.0-6.2	06-1243 T1	SR 1102 (Gillis Hill Road) at Shopping Center Driveway
Sig. 7.0-7.2	06-1243 T2	SR 1102 (Gillis Hill Road) at Shopping Center Driveway
Sig. 8.0-8.2	06-1243 T3	SR 1102 (Gillis Hill Road) at Shopping Center Driveway
Sig. 9.0-9.2	06-1243	SR 1102 (Gillis Hill Road) at Shopping Center Driveway
Sig. 10.0-10.4	06-1131 T1	SR 1102 (Gillis Hill Road) at SR 1112 (Stoney Point Road)
Sig. 11.0-11.4	06-1131 T2	SR 1102 (Gillis Hill Road) at SR 1112 (Stoney Point Road)
Sig. 12.0-12.4	06-1131 T3	SR 1102 (Gillis Hill Road) at SR 1112 (Stoney Point Road)
Sig. 13.0-13.4	06-1131	SR 1102 (Gillis Hill Road) at SR 1112 (Stoney Point Road)
Sig. MP1 - MP8	N/A	Standard Drawings for All Metal Poles
SCP 1	N/A	Signal Communications Construction Notes
SCP 2	N/A	Signal Communications Legend / General Notes / Abbreviations / Roadway Standard Drawings
SCP 3	N/A	Fiber-Optic Schematic
SCP 4 - 10	N/A	Temporary Signal Communication Cable Routing Plans
SCP 11 - 16	N/A	Proposed Signal Communication Cable Routing Plans
SCP 17 - 21	N/A	Fiber-Optic Splicing Details

INTELLIGENT TRANSPORTATION AND SIGNALS UNIT

Contacts:

Meghan E. LeBlanc, PE - Eastern Region Signals Project Engineer
D. Todd Joyce, PE - Signal Equipment Design Engineer
Gregory A. Green - Intelligent Transportation Systems Engineer

I:\S\2022\11\11\S\Signals\Design\Plan_Sheets\For_Final_Submittal\U5798A_sig_tsh_20220105.dgn
3/14/22 PM