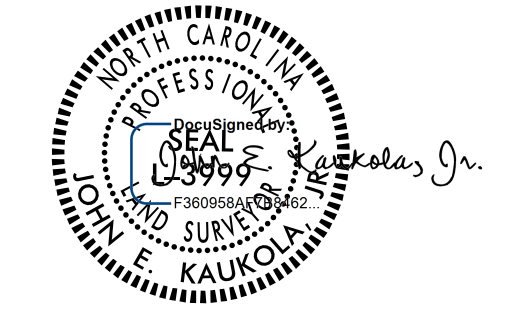


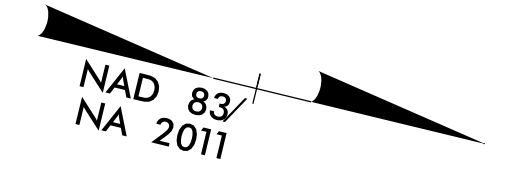
Location and Surveys

DIVISION OF HIGHWAYS
LOCATION AND SURVEYS
DIVISION 6 FIELD OFFICE

PROJECT SURVEYOR



DOCUMENT NOT CONSIDERED FINAL
UNLESS ALL SIGNATURES COMPLETED



-L- CURVE DATA
 PI Sta. 111+73.23
 $\Delta = 19^\circ 25' 26.6''$ (LT)
 $D = 6'' 11' 14.8''$
 $L = 313.93'$
 $T = 158.48'$
 $R = 926.00'$




REVISIONS

R:\01\06\314\2\2\1\Projects\Control\Sheets\U-5798A\U-5798A_Rdu_psh_9.dgn
6/2/2021 10:42:38
AT 01\06-312634

I, John E. Kaukola, Jr., certify that the right of way and permanent easement monumentation for this project shown herein was completed under my direct and responsible charge from an actual survey made under my supervision; that all horizontal closures had a minimum ratio of precision of 1:10,000 (Class A). Field work was performed from 10/12/2021 to 10/28/2021 and all coordinates are based on NAD83/2011; That this survey was performed to meet the requirements of 21NCAC 56.1600 as applicable.

This 28 day of October, 2021.
 John E. Kaukola, Jr.
 Professional Land Surveyor L-3999



EXISTING SIGNAL

FOR -L- PROFILE, SEE SHEETS NO. 12

NOTES:

1. IF FURTHER INFORMATION REGARDING PROJECT CONTROL IS NEEDED PLEASE CONTACT THE LOCATION AND SURVEYS UNIT.
2. PROJECT CONTROL WAS ESTABLISHED USING GNSS, THE GLOBAL NAVIGATION SATELLITE SYSTEM.
3. RIGHT OF WAY MONUMENTATION ESTABLISHED 10/12/2021 TO 10/28/2021.