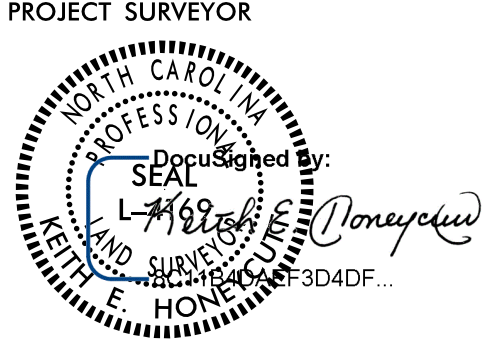


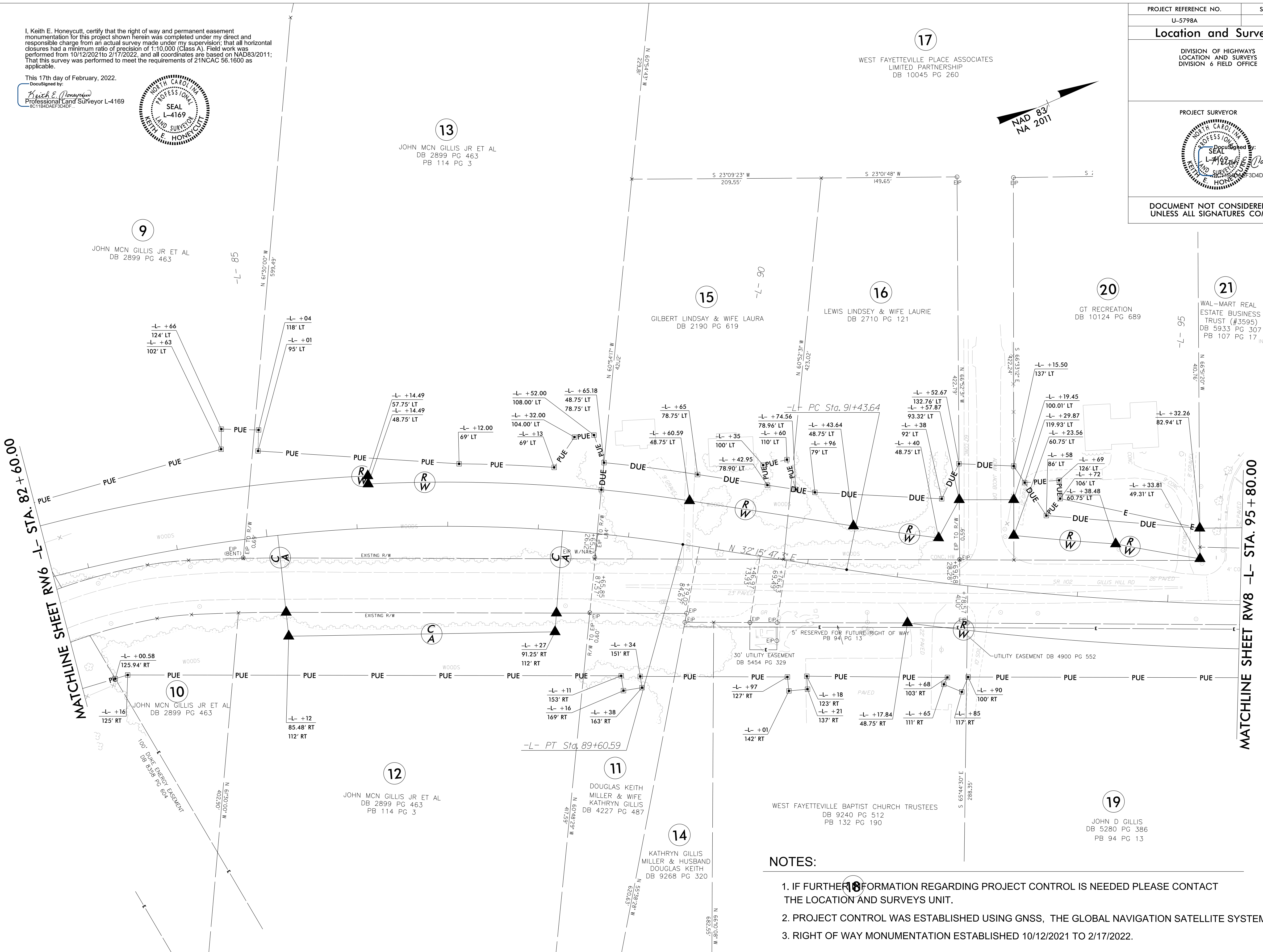
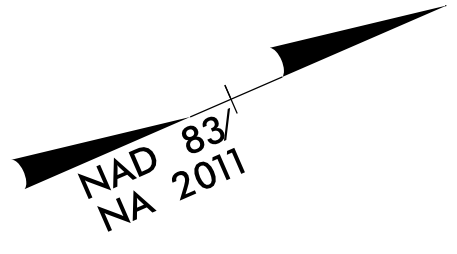
PROJECT REFERENCE NO.	SHEET NO.
U-5798A	RW7
Location and Surveys	
DIVISION OF HIGHWAYS LOCATION AND SURVEYS DIVISION 6 FIELD OFFICE	
PROJECT SURVEYOR 	
DOCUMENT NOT CONSIDERED FINAL UNLESS ALL SIGNATURES COMPLETED	

I, Keith E. Honeycutt, certify that the right of way and permanent easement monumentation for this project shown herein was completed under my direct and responsible charge from an actual survey made under my supervision; that all horizontal closures had a minimum ratio of precision of 1:10,000 (Class A). Field work was performed from 10/12/2021 to 2/17/2022, and all coordinates are based on NAD83/2011; That this survey was performed to meet the requirements of 21NCAC 56.1600 as applicable.

This 17th day of February, 2022.
DocuSigned by:
Keith E. Honeycutt
Professional Land Surveyor L-4169
SC11840AEF304DF...



WEST FAYETTEVILLE PLACE ASSOCIATES
LIMITED PARTNERSHIP
DB 10045 PG 260



REVISIONS

I:\5-FEB-2022\114
 C:\FEB\666\Control Sheets\U5798a\Revision..220202\U5798a_1s.rw7.dgn
 W. Wilson
 AT DIV 06-314142

NOTES:

1. IF FURTHER INFORMATION REGARDING PROJECT CONTROL IS NEEDED PLEASE CONTACT THE LOCATION AND SURVEYS UNIT.
2. PROJECT CONTROL WAS ESTABLISHED USING GNSS, THE GLOBAL NAVIGATION SATELLITE SYSTEM.
3. RIGHT OF WAY MONUMENTATION ESTABLISHED 10/12/2021 TO 2/17/2022.