



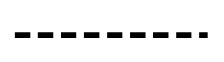
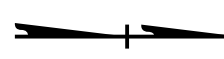

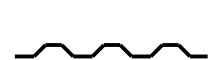
ROADWAY STANDARD DRAWINGS

THE FOLLOWING ROADWAY STANDARDS AS SHOWN IN "ROADWAY STANDARD DRAWINGS" - PROJECT SERVICES UNIT - N.C. DEPARTMENT OF TRANSPORTATION - RALEIGH, N.C., DATED JANUARY 2018 ARE APPLICABLE TO THIS PROJECT AND BY REFERENCE HEREBY ARE CONSIDERED A PART OF THESE PLANS:

<u>STD. NO.</u>	<u>TITLE</u>
1101.01	WORK ZONE ADVANCE WARNING SIGNS
1101.02	TEMPORARY LANE CLOSURES
1101.04	TEMPORARY SHOULDER CLOSURES
1101.05	WORK ZONE VEHICLE ACCESSES
1101.11	TRAFFIC CONTROL DESIGN TABLES
1110.01	STATIONARY WORK ZONE SIGNS
1110.02	PORTABLE WORK ZONE SIGNS
1115.01	FLASHING ARROW BOARDS
1130.01	DRUM
1135.01	CONES
1165.01	WORK VEHICLE LIGHTING SYSTEMS AND TMA DELINEATION
1180.01	SKINNY-DRUM
1205.01	PAVEMENT MARKINGS - LINE TYPES AND OFFSETS
1205.02	PAVEMENT MARKINGS - TWO-LANE AND MULTI-LANE ROADWAYS
1205.12	PAVEMENT MARKINGS - BRIDGES
1250.01	RAISED PAVEMENT MARKERS - INSTALLATION SPACING
1251.01	RAISED PAVEMENT MARKERS - PERMANENT AND TEMPORARY

LEGEND

GENERAL




-  DIRECTION OF TRAFFIC FLOW
-  DIRECTION OF PEDESTRIAN TRAFFIC FLOW
-  EXIST. PVMT.
-  NORTH ARROW
-  PROPOSED PVMT.
-  TEMP. SHORING (LOCATION PURPOSES ONLY)

 PPC OVERLAY

 REMOVAL

 SCARIFICATION












SIGNALS

-  EXISTING
-  PROPOSED
-  TEMPORARY




PAVEMENT MARKINGS

-  EXISTING LINES
-  TEMPORARY LINES




TRAFFIC CONTROL DEVICES

-  BARRICADE (TYPE III)
-  CONE
-  DRUM
-  SKINNY DRUM
-  TUBULAR MARKER
-  TEMPORARY CRASH CUSHION
-  FLASHING ARROW BOARD
-  FLAGGER
-  LAW ENFORCEMENT
-  TRUCK MOUNTED ATTENUATOR (TMA)
-  CHANGEABLE MESSAGE SIGN

TEMPORARY SIGNING

-  PORTABLE SIGN
-  STATIONARY SIGN
-  STATIONARY OR PORTABLE SIGN










PAVEMENT MARKERS

-  CRYSTAL/CRYSTAL
-  CRYSTAL/RED
-  YELLOW/YELLOW



PAVEMENT MARKING SYMBOLS

-  PAVEMENT MARKING SYMBOLS

PAVEMENT MARKING SCHEDULE

- | | | | |
|--|------------------------------------|--|---------------------------------------|
|  P6 | PAINT 6" WHITE EDGELINE |  V6 | POLYUREA 6" WHITE EDGELINE |
|  P7 | PAINT 6" YELLOW EDGELINE |  V7 | POLYUREA 6" YELLOW EDGELINE |
|  PJ | PAINT 6" 10'-30'/SP. WHITE SKIP |  VJ | POLYUREA 6" 10'-30'/SP. WHITE SKIP |
|  PK | PAINT 6" 3'-9'/SP. WHITE MINI-SKIP |  VK | POLYUREA 6" 3'-9'/SP. WHITE MINI-SKIP |
| | |  MB | CRYSTAL/RED RAISED PAVEMENT MARKER |

PLOT DRIVER: NCD0T1.pdf_color_eng_50.pht
 USER: BSCOTT
 FILE: p:\dwg\drusers\01\HDR\US-East-01\Documents\3322\10001863\10132171\6.0_CAD_BIM\6.1_Final\Plan_Set_78\TMP_TMP_01A.dgn
 PENTABLE: NCD0T1_top.tbl
 TIME: 5:23:58 PM
 DATE: 2/12/2019

APPROVED: <i>Michelle Ward</i> DATE: 2/12/2019			<h2 style="margin: 0;">ROADWAY STANDARD DRAWINGS & LEGEND</h2>
DOCUMENT NOT CONSIDERED FINAL UNLESS ALL SIGNATURES COMPLETED			