

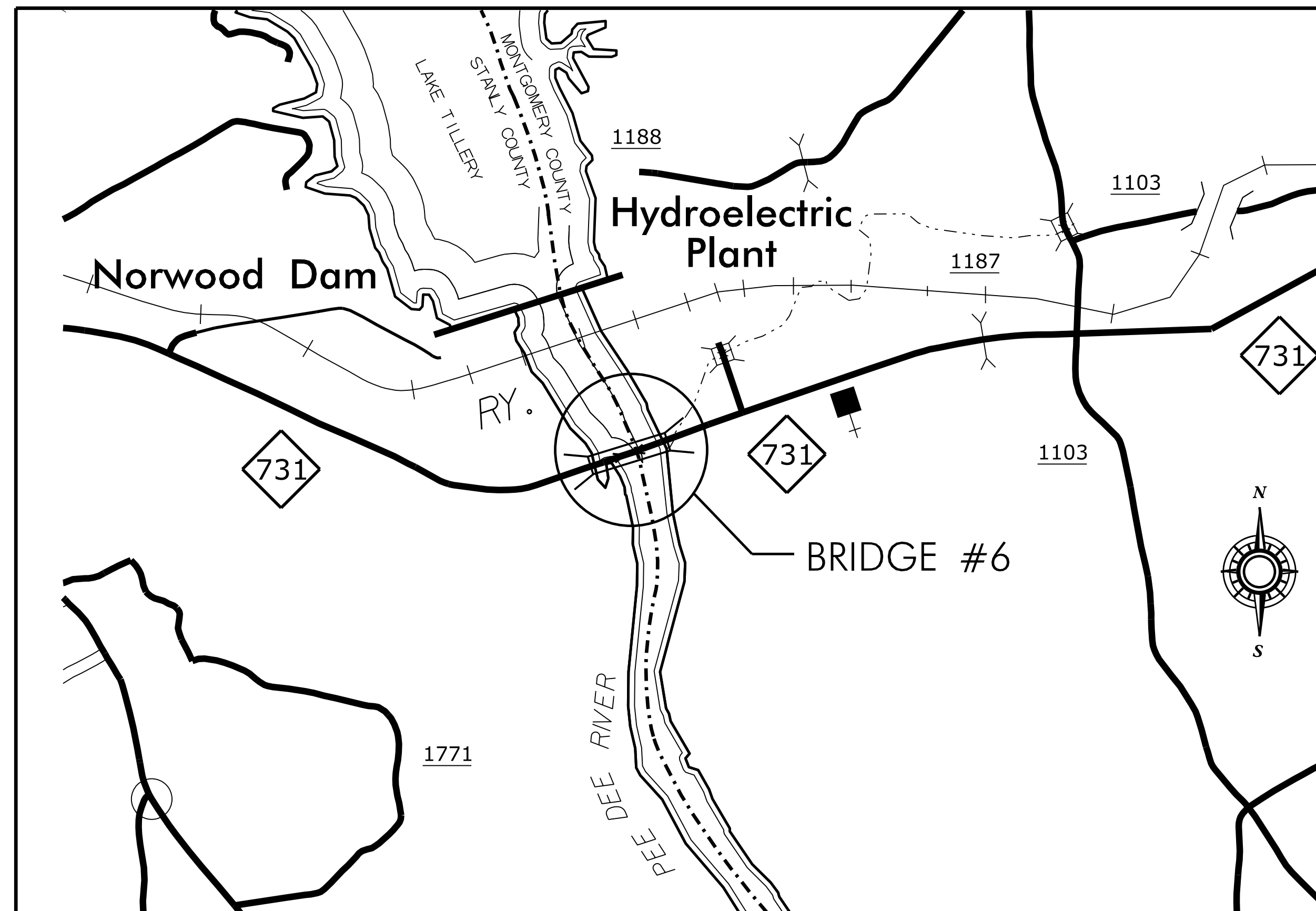
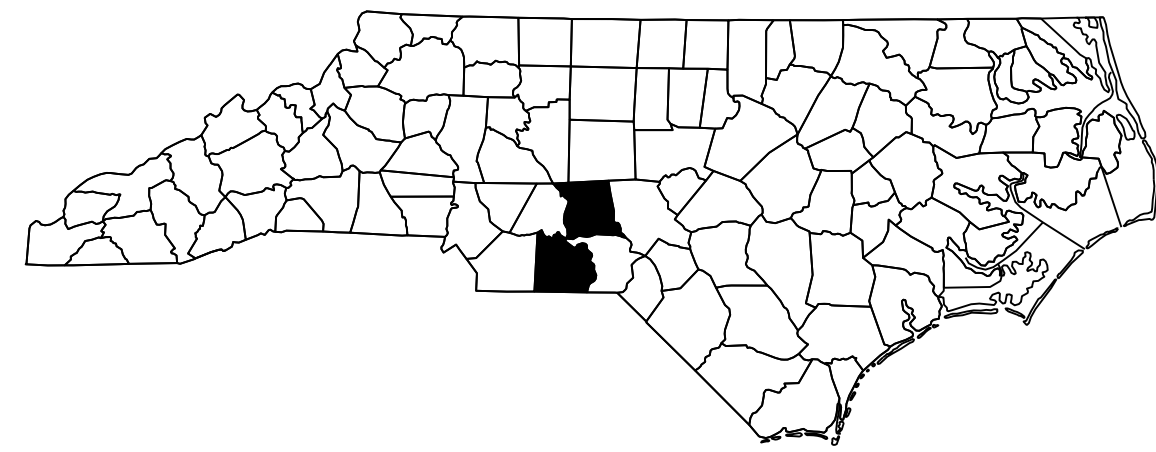
STATE OF NORTH CAROLINA  
DIVISION OF HIGHWAYS

**MONTGOMERY & ANSON COUNTY**

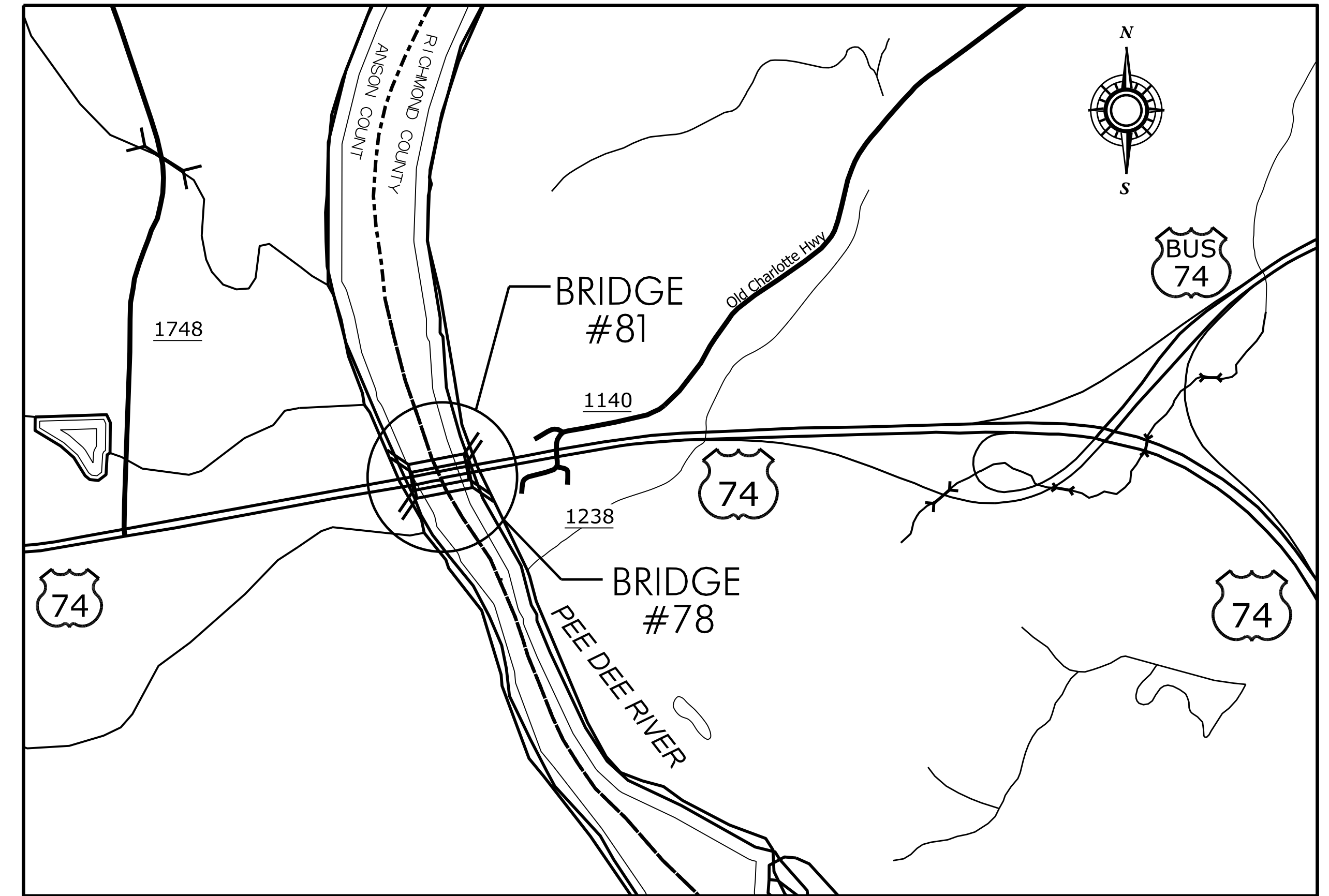
LOCATION: BRIDGE NO. 610006 ON NC 731 OVER PEE DEE RIVER  
BRIDGE NO. 030078 ON US 74 EBL OVER PEE DEE RIVER  
BRIDGE NO. 030081 ON US 74 WBL OVER PEE DEE RIVER

TYPE OF WORK: BRIDGE PRESERVATION -  
BRIDGE NO. 610006: POLYMER CONCRETE OVERLAY, JOINT REPLACEMENT, AND SUBSTRUCTURE REPAIRS.  
BRIDGE NO. 030078: POLYMER CONCRETE OVERLAY, JOINT REPLACEMENT, CLEANING & PAINTING EXISTING BEARING ASSEMBLIES WITH HRCSA, GIRDER REPAIRS AND SUBSTRUCTURE REPAIRS.  
BRIDGE NO. 030081: SILANE DECK TREATMENT, JOINT REPLACEMENT, AND SUBSTRUCTURE REPAIRS.

STATE	STATE PROJECT REFERENCE NO.	SHEET NO.	TOTAL SHEETS
N.C.	15BPR.21	1A	
STATE PROJ. NO.	F.A. PROJ. NO.	DESCRIPTION	
15BPR.21		P.E.	
15BPR.21		CONST.	
N.C.	15BPR.38	1A	
STATE PROJ. NO.	F.A. PROJ. NO.	DESCRIPTION	
15BPR.38		P.E.	
15BPR.38		CONST.	




VICINITY MAP - MONTGOMERY & STANLY CO.



VICINITY MAP - ANSON & RICHMOND CO.

PROJ.: 15BPR.21 & 15BPR.38

CONTRACT NO.: C204230



DESIGN DATA

MONTGOMERY COUNTY  
BRIDGE NO. 610006 ADT 2017 = 2,500  
  
ANSON COUNTY  
BRIDGE NO. 030078 ADT 2017 = 9,000  
BRIDGE NO. 030081 ADT 2017 = 9,000

PROJECT LENGTH

MONTGOMERY COUNTY  
BRIDGE NO. 610006 = 0.166 MILE  
  
ANSON COUNTY  
BRIDGE NO. 030078 = 0.300 MILE  
BRIDGE NO. 030081 = 0.303 MILE

Prepared in the Office of:  
**DIVISION OF HIGHWAYS**  
STRUCTURES MANAGEMENT UNIT  
1000 BIRCH RIDGE DR.  
RALEIGH, N.C. 27610

2018 STANDARD SPECIFICATIONS

LETTING DATE :  
FEBRUARY 15, 2022

W. KEVIN FISCHER, P.E.  
PROJECT ENGINEER

K. P. SEDAI, P. E.  
PROJECT DESIGN ENGINEER